

**GEOGRAPHY OPTIONAL  
UPSC MAINS TEST SERIES 2026**

**REPREP**  
**LIVE EVALUATION  
AND  
MENTORSHIP**

- 10 Tests
- 8 Sectional + 2 FLTs
- 1000+ Case Studies
- 1000+ Map Entries
- Value Added Materials

**By Krishna Gupta Sir**

**14000/- ONLY**

**WWW.CIVILPREP.IN**



**8700523510**

## UPSC Mains Geography Optional PYQ 2024

UPSC Mains 2024 Geography Optional Paper-I

### SECTION A

Q1. Answer the following in about 150 words each: (10 x 5 = 50)

- (a) What are truncated spurs? Where and how are they formed? 10 Marks
- (b) Formation of temperate cyclone depends on the condition of axis of dilation. Elucidate. 10 Marks
- (c) With suitable examples explain the factors causing sea level changes. 10 Marks
- (d) Examine the impacts of social forestry in socio-economic transformation of rural areas. 10 Marks
- (e) Mountain regions are more fragile to ecological changes. Elucidate. 10 Marks

Q2. (a) Examine the recent views on mountain building process and divide the world mountains on the basis of their genesis . 20 Marks

- (b) Describe latitudinal distribution of Köppen's classification of world climate. 15 Marks
- (c) With suitable sketches elaborate the bottom topography of the Indian Ocean. 15 Marks

Q3. (a) Explain air masses and associated weather dynamics. How do air masses influence the weather conditions of the Northern Hemisphere? 20 Marks

(b) "Soil erosion is creeping death." Explaining the statement, suggest various soil conservation measures. 15 Marks

(c) Perception, Attitude, Value and Emotion (PAVE) are important components for biodiversity and sustainable environmental conservation. Elaborate. 15 Marks

Q4. (a) How is carbon neutrality essential for future environmental conservation? Describe various efforts taken by nations in this regard. 20 Marks

(b) What is a Yazoo stream? Why are Yazoo basins the areas of repeated flooding? Give examples of Yazoo stream/areas from various parts of the world. 15 Marks

(c) The latitudinal gradient in species richness is an important geographic trend in biodiversity." Examine the statement. 15 Marks

### SECTION B

Q5. Answer the following in about 150 words each: 10x5=50

(a) Examine the significance of Behavioural Approach in the development of human geography. 10 Marks

(b) "While scarcity of water resources are felt locally, but its causes are increasingly global."

Comment. 10 Marks

(c) Central Business District (CBDs) are in decline as the economic core of metropolitan cities.

Critically examine. 10 Marks

(d) There is a need for gender-sensitive regional development. Elaborate. 10 Marks

(e) Explain the theoretical framework and stages of economic growth proposed by Rostow's model. 10 Marks

Q6. (a) The urbanisation process is particularly pronounced in Asia and Africa, where too many urban residents grapple with extreme poverty, exclusion, vulnerability and marginalisation.

Discuss. 20 Marks

(b) Explain how the physical view of geographical space has impacted the forms of spatial analysis.

15 Marks

(c) Explain the Heartland theory with reference to contemporary geopolitical scenario of the world. 15 Marks

Q7. (a) Explain the basis of D. Whittlesey's classification of agricultural regions of the world. 20 Marks

(b) What is Transnationalism? Why has the scale and scope of transnational linkages of diaspora multiplied in recent times? 15 Marks

(c) Assess the criteria required for selecting regions for developmental planning. 15 Marks

Q8. (a) What is complementary region? With reference to hierarchy of settlements, describe the different types of complementary regions as proposed by Christaller. 20 Marks

(b) Analyse the spatial changes and emerging patterns of semiconductor manufacturing in the world. 15 Marks

(c) "In developed countries, migration rather than fertility will be the main driver of population dynamics over the next few decades." Examine the statement. 15 Marks

## UPSC Mains 2024 Geography Optional Paper-II

### SECTION A

1. (a) On the outline map of India provided to you, mark the location of all of the following. Write in your QCA Booklet the significance of these locations, whether physical/commercial/economic/ecological/environmental/cultural, in not more than 30 words for each entry: 2×10=20

(i) Lunkaransar

(ii) Gua

(iii) Raidak River

- (iv) Ekta Nagar
- (v) Chandanwari
- (vi) Babina
- (vii) Tatipaka
- (viii) Along Airport
- (ix) Karaikal
- (x) Panna

1. (b) Discuss the basis of various explanations for the formation of Shiwalik. 10Marks
1. (c) Conservation and breeding centres are important components of the Action Plan for Vulture Conservation, 2020-2025. Why? 10Marks
1. (d) North-Eastern States of India are geopolitically sensitive and strategically significant. Explain. 10Marks
2. (a) Institutional factors are playing a dominant role in controlling the agricultural prosperity in India. Justify with evidences. 20Marks
2. (b) The Indian Space Policy, 2023 supports the commercial presence in space. In what ways will it benefit the socio-economic development and security of India? 15Marks
2. (c) Discuss the process of formation of conurbations in India and describe their problems. 15Marks
3. (a) India has wide-ranging regional disparities in economic development. Explain the patterns, implications and challenges. 20Marks
3. (b) Discuss the variations in nature of glaciers in India and the emerging issues due to climate change. 15Marks
3. (c) Domestic tourism in India has immense local resource potential. Discuss the reasons and its various dimensions. 15Marks
4. (a) Migration is the reflection of regional disparities. What socio-economic and demographic consequences are experienced at the place of origin and destination? 20Marks
- 4.(b) In spite of various tribal area development programmes in India, tribal areas still lag behind. Discuss critically with examples. 15Marks
4. (c) Water-scarcity is an important cause of disputes and conflicts in India. Suggest innovative methods for location-based solutions. 15Marks

#### SECTION B

Q5. Answer the following in about 150 words each: 10×5=50

5. (a) How are geographic factors influencing the distribution of high annual rainfall in certain parts of India?

5. (b) Indian population belongs to large number of races. Discuss the spatial distribution of major races.
5. (c) Examine the transitional role of technology on Indian agriculture sector.
5. (d) Describe the area-specific strategies for the development of drought-prone areas in India.
5. (e) Examine the relationship between seaports and regional development in India.
6. (a) Industrial waste is diversified. Discuss the potentials and challenges associated with it. 20 Marks
- 6.(b) How is cultural background of States of India reflected in the attributes of sex and age structure? 15 Marks
6. (c) Discuss the targets of focused interventions of the Jal Shakti Abhiyan: Catch the Rain, 2024 in rural and urban areas. 15 Marks
7. (a) India is playing a very significant role in world affairs. Examine the stands taken by India in important global and regional summits. 20Marks
7. (b) The 73rd Constitutional Amendment Act devolved functions, finances and functionaries for planning of rural areas in India. Discuss the major achievements with examples. 15Marks
7. (c) How do small and fragmented landholdings affect the agro-ecological system in rural India? What are the resilient steps needed to overcome this issue? 15Marks
8. (a) How can morphology of Indian towns be described historically? Discuss the major features of the first planned city in India after independence. 20 Marks
8. (b) Health is the outcome of interaction between physical setting, cultural traits and ecological connection. Explain. 15 Marks
8. (c) What are the major regional rapid transit systems developed in India? How are urban problems being addressed by them? 15 Marks



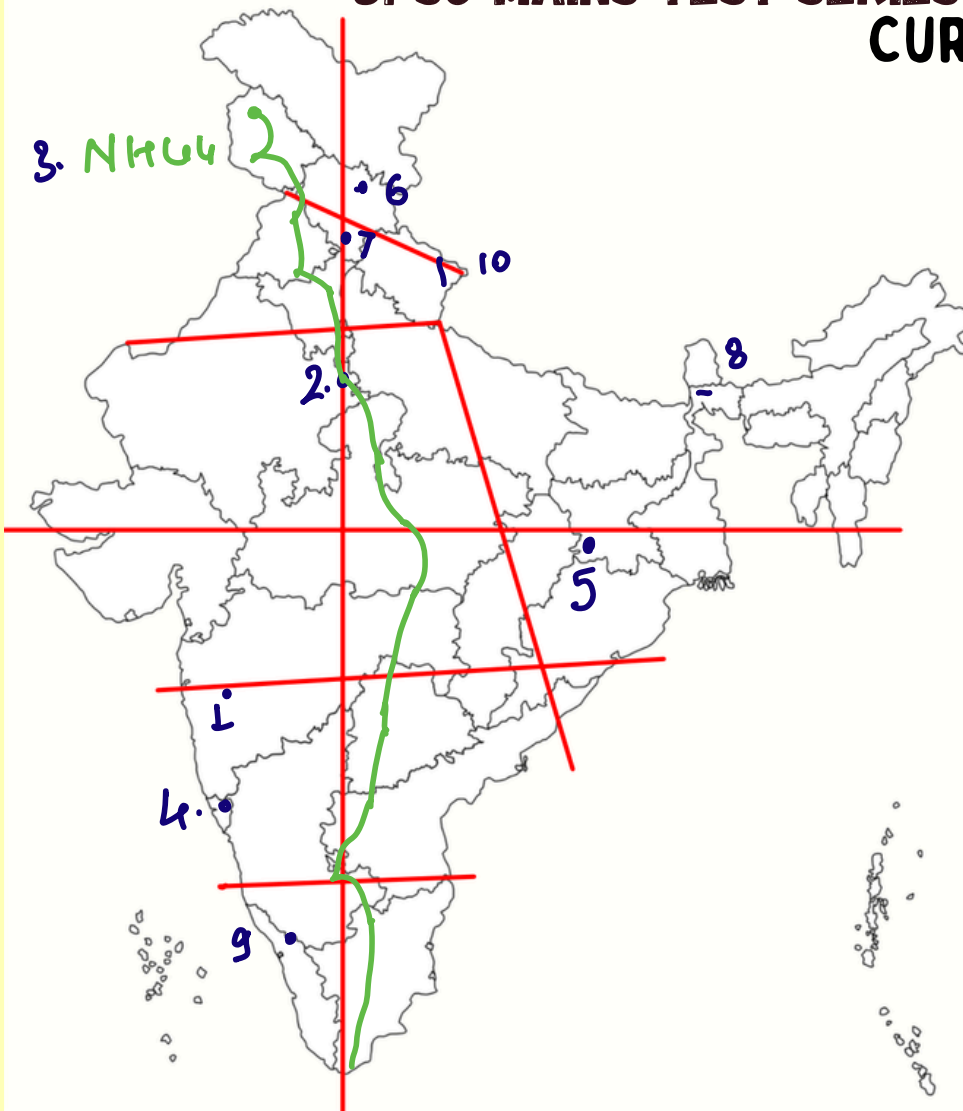
# MAPPREP: 1000+ MAP CURRENT ENTRIES

## MAPPREP

### GEOGRAPHY OPTIONAL-CURRENT MAPENTRIES

### UPSC MAINS TEST SERIES 2026

### CURRENTENTRIES -1



1	<sup>Pune</sup> Khadakwasla dam
2	Bharatpur
3	NH-44
4	Arpora-Nagoa
5	Barkakana
6	Lahaul-Spiti
7	Shimla
8	Madarihat-Nagrakata corridor
9	Lakkidi
10	Dhauliganga

**BY KRISHNA GUPTA**

**8700523510**

**ADMISSIONS OPEN**

**1999/- ONLY**

[WWW.CIVILPREP.IN](http://WWW.CIVILPREP.IN)



**8700523510**

## SECTION A

Q1. Answer the following in about 150 words each: (10 x 5 = 50)

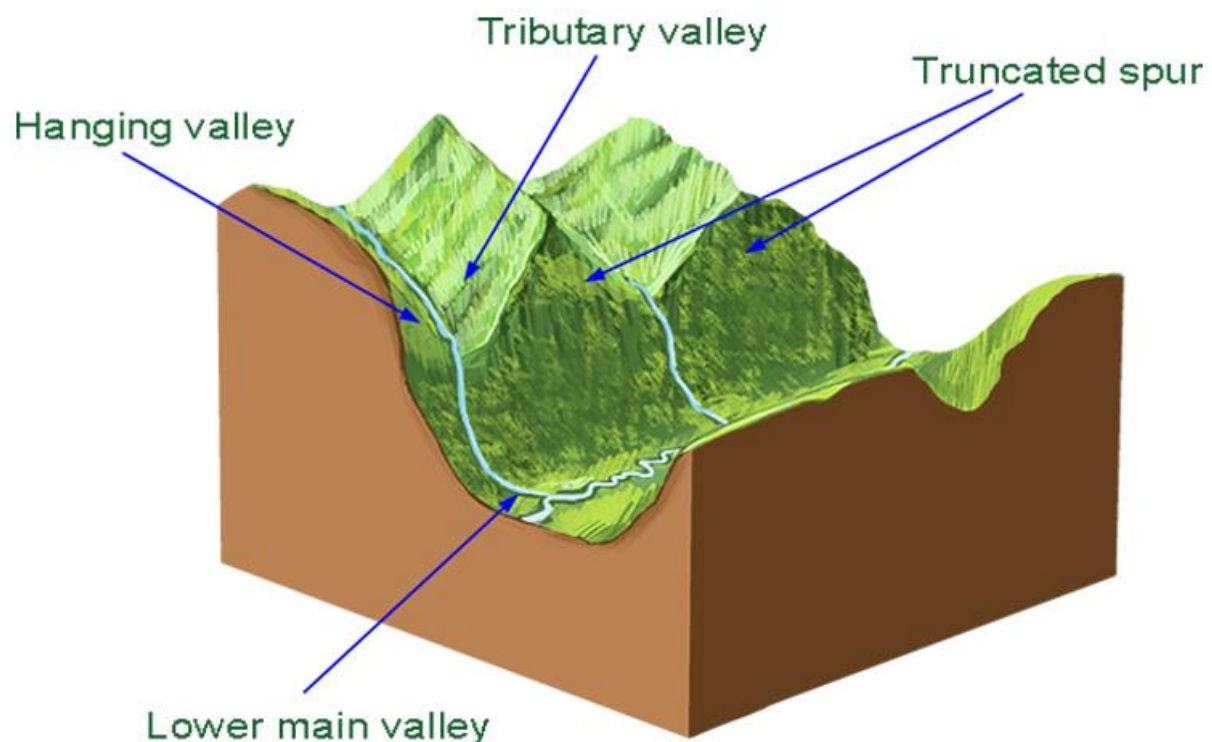
(a) What are truncated spurs? Where and how are they formed? 10 Marks

Answer:

Geomorphology - Glacial landforms

## Introduction

**Truncated spurs** are steep, cliff-like edges of interlocking spurs that have been sharply cut off by the erosive action of valley glaciers. They are classic features of glacial troughs and represent significant landscape modification by glacial geomorphological processes.



## Concept and Definition

A **spur** is a lateral ridge projecting into a valley, typically formed by **fluvial erosion** where rivers meander around resistant rock outcrops. In river valleys, they form **interlocking spurs**. However, glaciers, being **more powerful agents of erosion** due to their sheer mass and movement, tend to **truncate** these spurs as they move through a valley.

**Definition:** A **truncated spur** is a **steep, blunt-ended ridge** that results from the **erosional truncation** of an interlocking spur by a **glacier**.

## Formation Process

## 1. Glacial Erosion

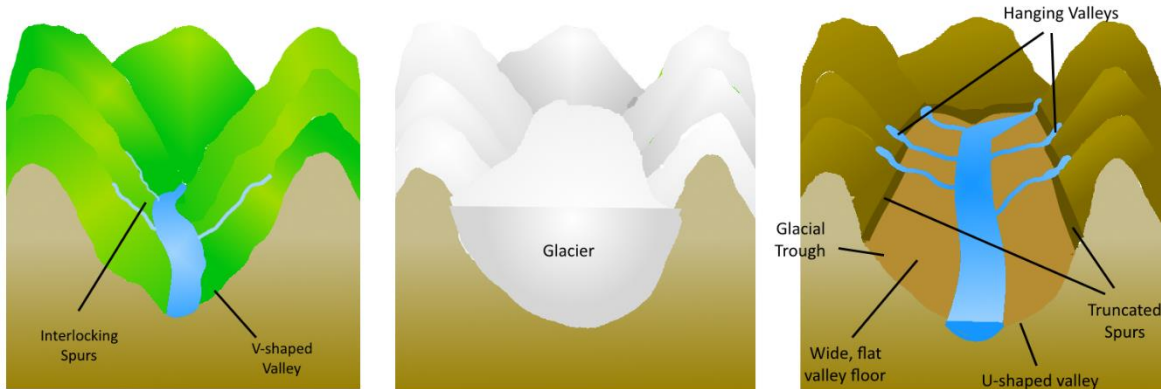
Visit Website: [civilprep.in](http://civilprep.in)

[Join YouTube Channel](#)

[Join Telegram Channel](#)

Call@: +918700523510

- Dominated by **abrasion** (rock scraping) and **plucking** (removal of bedrock).
- Unlike rivers, glaciers move straight through valleys, cutting across the interlocking spurs instead of meandering.
- Over time, glaciers **smoothen and straighten** the valley, leaving behind **steep-sided spurs**.



## 2. Post-Glacial Modification

- These spurs remain as **sharp cliffs** rising above the **U-shaped valley** formed by the glacier.

### Geographical Distribution & Examples

- **Lake District (UK)** – e.g., the **Langdale Valley**.
- **Alps** – Numerous glacial valleys show such features.
- **Karakoram and Himalayas** – Higher altitudes exhibit similar glacial erosion forms.

### Theoretical Perspectives

- **Davis' Cycle of Erosion:** Although primarily fluvial, it highlights stages of landscape evolution; glaciers represent a **rejuvenating agent** modifying the mature fluvial landscape.
- **Penck's Slope Replacement Theory:** Spurs are modified by **parallel retreat**, applicable when post-glacial weathering continues the modification of spurs.
- **Quantitative Revolution:** Modern geomorphologists use **GIS and DEMs** to study spur truncation and glacier dynamics.

### Conclusion

Truncated spurs are vital indicators of **past glacial activity**, illustrating how **glacial geomorphic processes** reshape fluvial landforms. Their formation is a testament to the **power of ice** as a geomorphic agent and helps reconstruct **paleoclimatic** and **paleogeographic** conditions.

**Q1 (b) Formation of temperate cyclone depends on the condition of axis of dilation. Elucidate. 10 Marks**

## Climatology – Atmospheric Disturbances - Temperate cyclones

Answer:

### Introduction

**Temperate cyclones**, also known as **mid-latitude or extratropical cyclones**, are large-scale **low-pressure systems** that develop in the **westerly wind belt** between **35°–65° latitudes**. A crucial concept in their formation is the **axis of dilation**, which relates to the **kinematic and dynamic structure** of the atmosphere during **frontal genesis**.

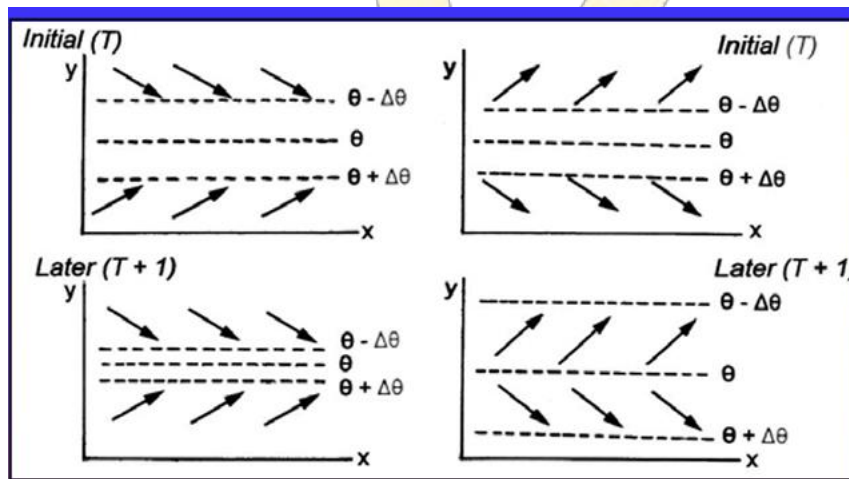
### Understanding Axis of Dilation

The **axis of dilation** refers to an **imaginary line along which air parcels diverge**, resulting in **horizontal divergence** and **vertical ascent**. This concept emerges from **kinematic analysis** of the wind field and is often associated with **positive vorticity advection**, which encourages **cyclogenesis**.

- When the **axis of dilation is oriented meridionally** (north-south), it allows **cold polar air** and **warm tropical air** to interact along a **stationary front**, setting the stage for **frontal wave development**.

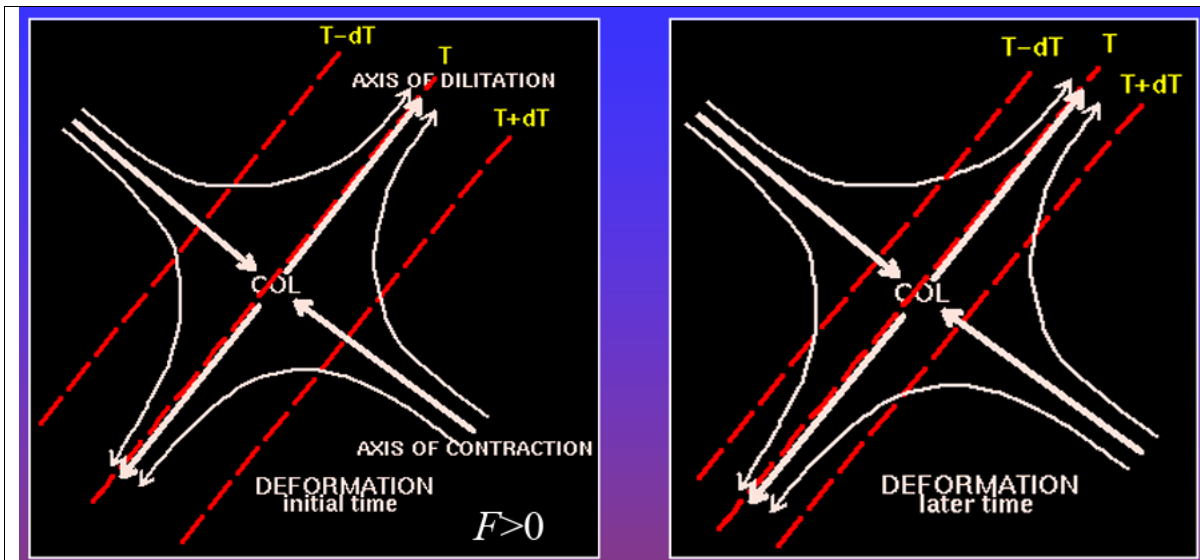
**Left 2 diagrams: Confluent wind field applied to the thermal gradient. At a later time (T+1), the wind acts to increase the thermal gradient, thus a frontogenetical situation.**

**Right 2 diagrams: Diffluent wind field applied to the thermal gradient. At a later time (T+1), the wind acts to decrease the thermal gradient, thus a frontolytical situation**



**Axis of dilatation:** axis along which flow is being stretched (deformed) due to convergence in the flow; oriented parallel to the stretching due to the deformation field

**Axis of contraction:** Axis of contraction: axis along which flow is being compacted within the deformation field; oriented perpendicular to the dilatation axis



Deformation of the wind can act frontogenetically or frontolytically. One needs to consider the orientation of the isotherms relative to the axis of dilatation. In the case at left, the axis is oriented perpendicular to isotherms, thus convergence and stretching along the axis actually results in frontolysis. The key is the angle between isotherms and the axis of dilatation. If the angle is  $< 45^\circ$  (far left), the wind field is acting frontogenetically (increase in thermal gradient). If the angle is  $> 45^\circ$  (near left), the wind field is acting frontolytically (decrease in thermal gradient). Streamline analysis is a good tool for detecting deformation zones. Normally, the axis of dilatation is associated with a frontogenetical situation.

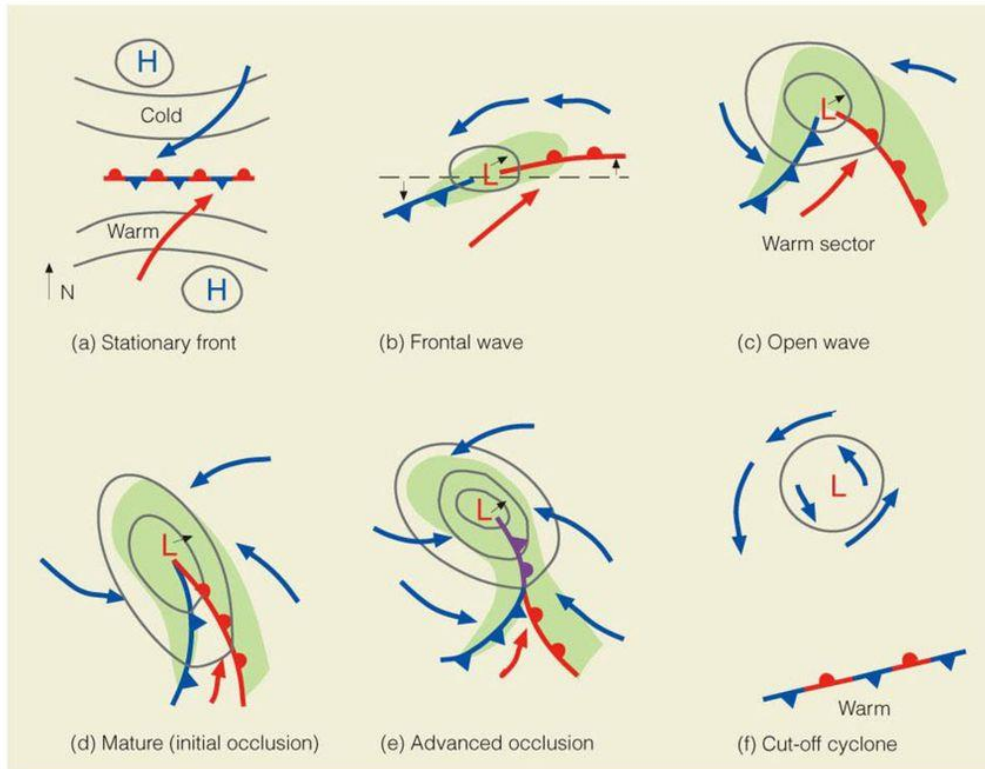
## Cyclogenesis and Axis Orientation

### 1. Polar Front Theory (Bjerknes, 1918)

- Describes cyclogenesis along the **polar front** where warm and cold air masses meet.
- A **wave develops** on this front when **upper-air divergence** (along the axis of dilatation) intensifies, leading to the deepening of a **low-pressure centre**.



## Polar front theory



### 2. Quasi-Geostrophic Theory

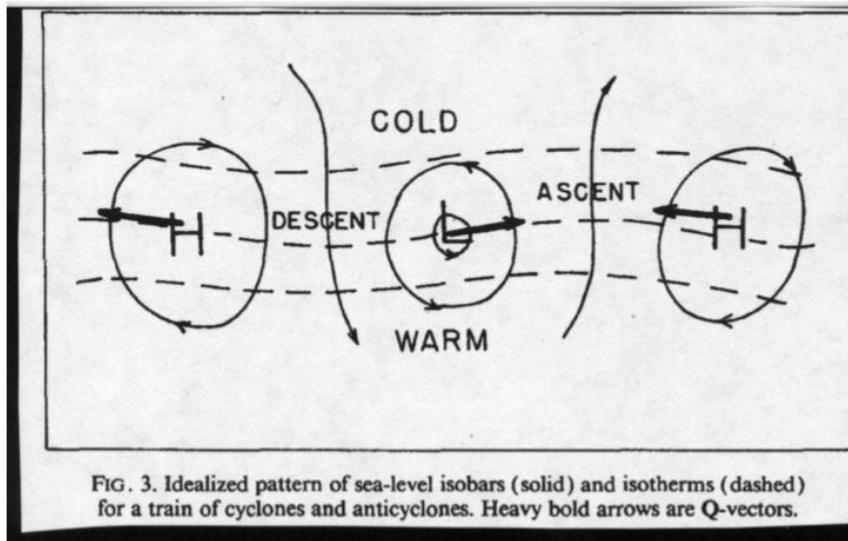
- Highlights the role of **upper-level divergence** and **vorticity advection** near the axis of dilation.
- **Jet streams** and associated **jet streaks** amplify divergence at the surface.

CivilPrep



To see how this concept works, consider the case of only horizontal thermal advection forcing the quasi-geostrophic vertical motions:

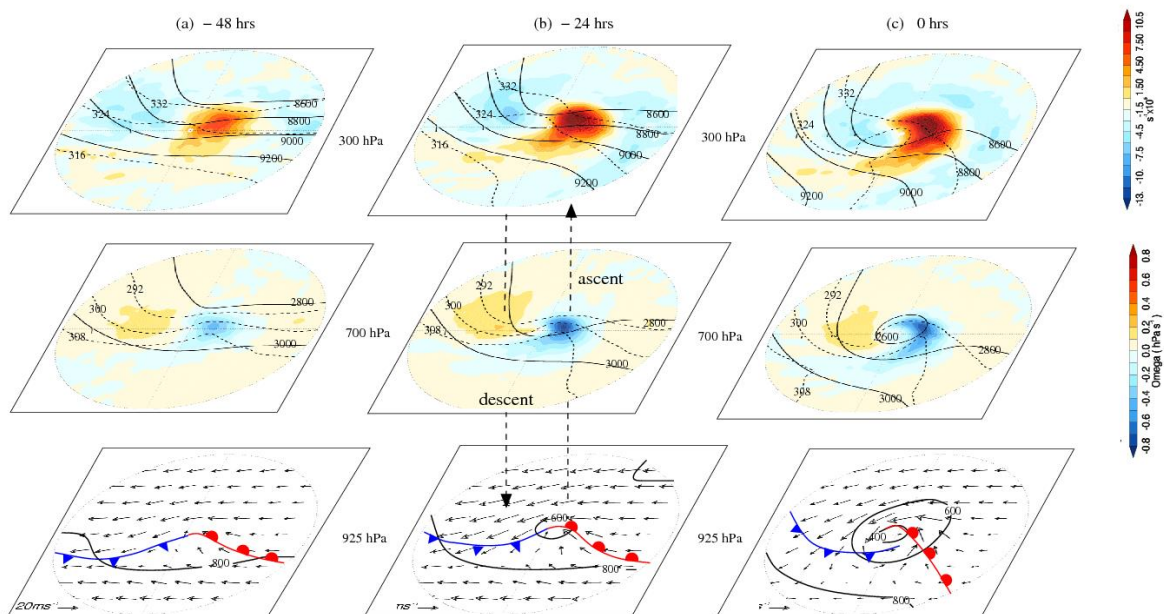
$$Q = -(R/\sigma p) |\partial T/\partial y| \mathbf{k} \times (\partial \mathbf{v}_g/\partial x)$$



(from Sanders and Hoskins 1990)

Theoretical and Model Perspectives

- **Dynamic Meteorology** (Holton): Emphasises the role of **vorticity balance** and **tilting** of the axis of dilation in cyclone intensification.
- **Rossby Waves** and **baroclinic instability** are amplified where the axis of dilation favours vertical motion.



Visit Website: [civilprep.in](http://civilprep.in)

[Join Telegram Channel](#)

[Join YouTube Channel](#)

Call@: +918700523510

**Examples**

- **Nor'easters in North America, Cyclones over North Atlantic, and Mediterranean depressions** show classic development linked to favourable axis orientation.

**Conclusion**

The **axis of dilation** governs the **divergence and ascent** necessary for the formation of temperate cyclones. Its orientation is crucial in **frontal wave development**, supporting both **classical and modern theories** of cyclogenesis, making it a **fundamental kinematic control** in mid-latitude atmospheric dynamics.

**(c) With suitable examples explain the factors causing sea level changes. 10 Marks**

**Oceanography – Sea level changes – Climate Change**

**Answer:**

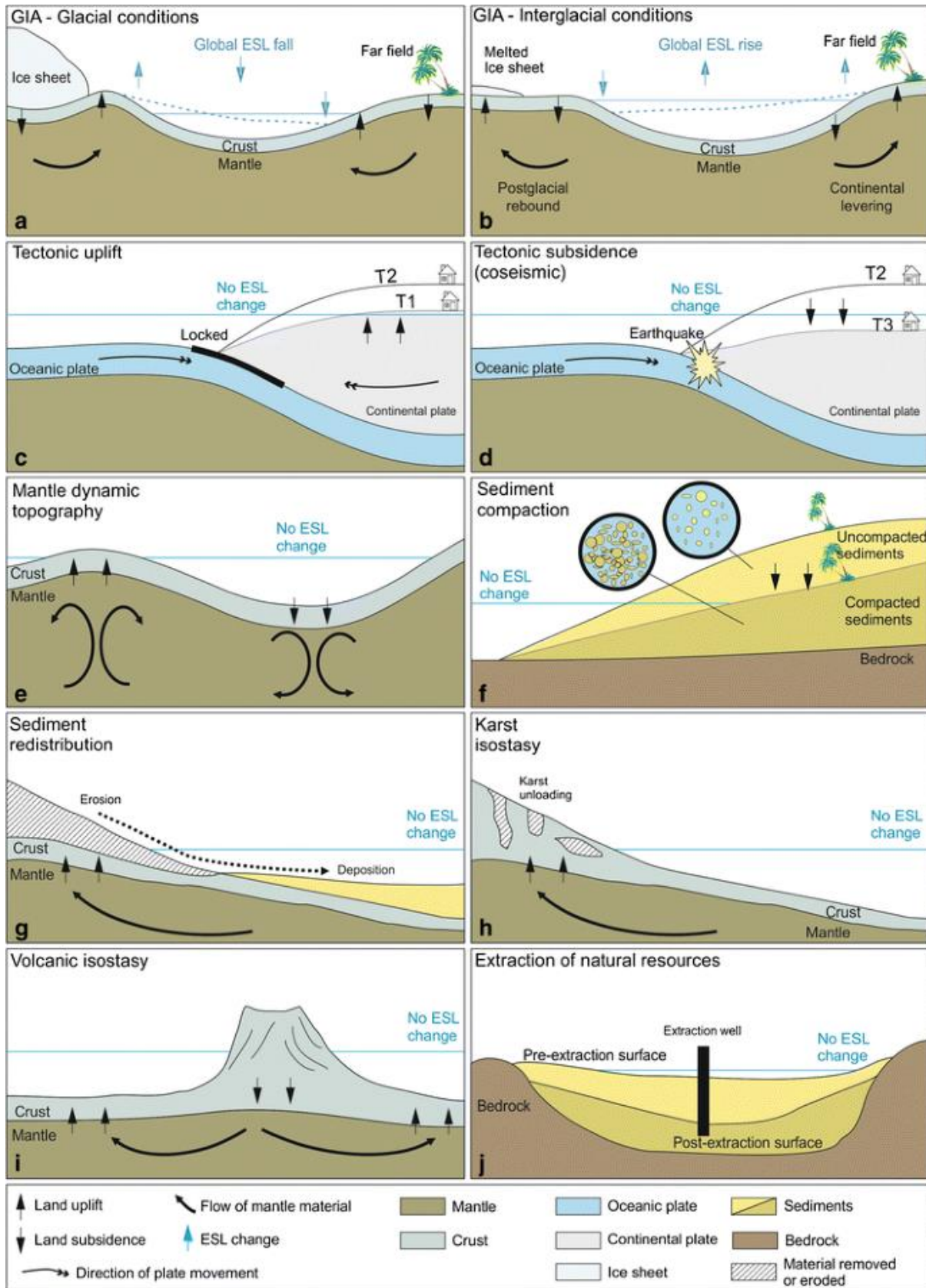
**Introduction**

**Sea level change** refers to the variation in the average position of the ocean surface relative to the land. It can be **eustatic, isostatic, or tectonic** in origin, and is driven by both **natural processes and anthropogenic activities**. These changes are central to understanding **coastal geomorphology, climate dynamics, and marine transgressions/regressions**.



CivilPrep





**1. Eustatic Changes (Global Sea Level Change)**

These are **worldwide changes** in sea level due to variations in the **volume of ocean water**.

**a. Glacio-eustasy**

Visit Website: [civilprep.in](http://civilprep.in)

[Join Telegram Channel](#)

[Join YouTube Channel](#)

Call@: +918700523510

- Caused by **melting or formation of ice caps**.
- During the **Last Glacial Maximum (~18,000 years ago)**, sea levels were ~120 meters lower.
- As per the **Glacial Theory** (Louis Agassiz), deglaciation leads to **sea level rise**.

#### b. Thermo-eustasy

- Water expands as it warms—**thermal expansion** due to **global warming** raises sea levels.
- Supported by **IPCC reports** and **climate models** indicating 3–4 mm/year rise in recent decades.

### 2. Isostatic Changes

These are **local changes** due to the **vertical movement of land** relative to the sea.

#### a. Glacio-isostasy

- Post-glacial rebound causes **land uplift**, reducing relative sea level.
- Evident in **Scandinavia and Canada** where land is still rising.

#### b. Hydro-isostasy

- Redistribution of ocean mass due to **melting ice** affects crustal balance and local sea level.

**Theory: Isostasy** (Airy-Heiskanen, Pratt) explains these vertical land movements.

### 3. Tectonic and Seismic Causes

- **Plate movement, earthquakes, and volcanism** alter land-sea interface.
- E.g., 2004 **Sumatra Earthquake** caused both **uplift** and **submergence** of coastal zones.

### 4. Anthropogenic Factors

- **Groundwater extraction, dam building, and urbanisation** affect local sea levels.
- **Subsidence in Jakarta** due to overextraction of aquifers is a modern example.

### Conclusion

**Sea level change** is a dynamic process influenced by **glacial, thermal, isostatic, tectonic, and human-induced factors**. Understanding these through **models (e.g., climate projections, isostatic models)** and **theories** helps in predicting future trends critical to **coastal planning** and **disaster mitigation**.

(d) Examine the impacts of social forestry in socio-economic transformation of rural areas. 10 Marks

### Environmental Geography / Rural Development

Answer:

Visit Website: [civilprep.in](http://civilprep.in)

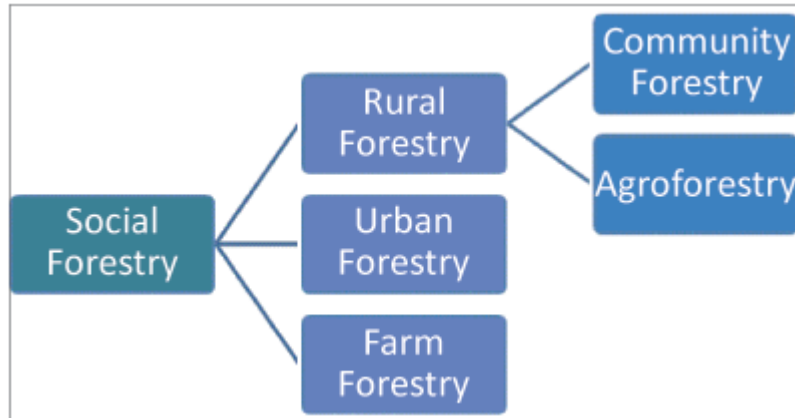
[Join YouTube Channel](#)

[Join Telegram Channel](#)

Call@: +918700523510

## Introduction

**Social forestry** refers to the practice of growing trees and managing forests **outside conventional forest areas**, primarily on **community, private, or government land**, to meet the needs of local communities. Initiated in India during the **National Commission on Agriculture (1976)**, it plays a pivotal role in the **rural socio-economic transformation** by addressing **fuel, fodder, timber, and ecological security**.

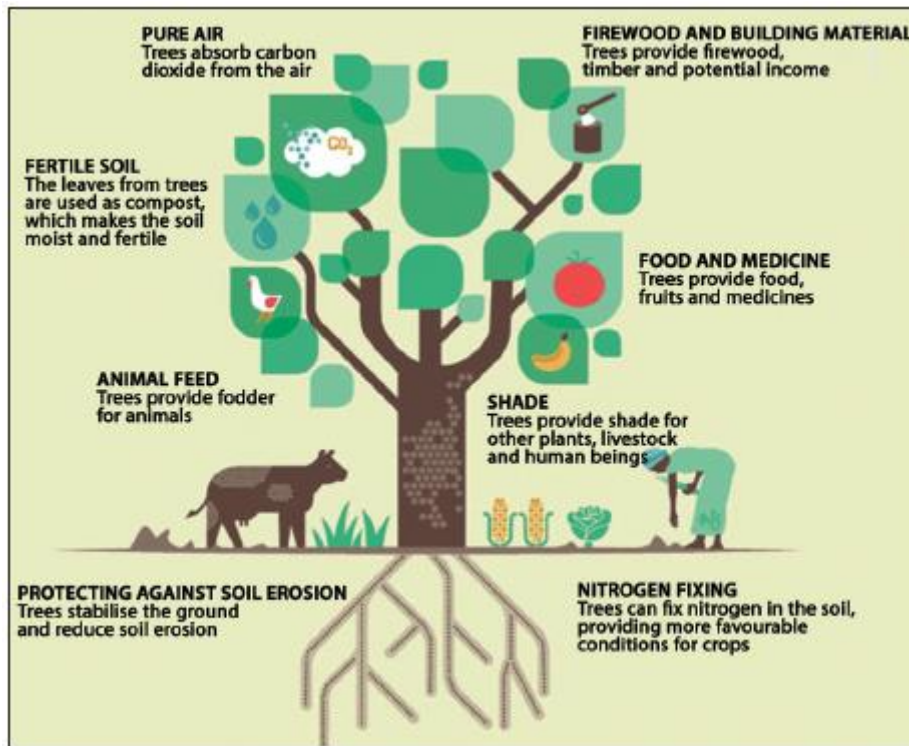


## Conceptual Basis and Theoretical Perspectives

- **Julian Steward's Cultural Ecology:** Social forestry represents a human-environment interaction where **local communities adapt land-use** practices for sustainable living.
- **Participatory Development Model:** Emphasises **bottom-up planning** where local participation enhances rural empowerment.
- **Gunnar Myrdal's Theory of Circular Cumulative Causation:** Social forestry can initiate a **positive cycle of rural development**, improving livelihoods, which in turn boosts local investment in resources.

CivilPrep





## Socio-Economic Impacts

### 1. Livelihood Generation

- Provides **employment** in plantation, protection, and harvesting activities.
- E.g., **West Bengal Joint Forest Management (JFM)** program improved income and resource access for forest-dependent communities.

### 2. Resource Security

- Supplies **fuelwood, fodder, small timber**, reducing pressure on natural forests and improving household resource access.

### 3. Women Empowerment

- Reduces **drudgery** of fuel and fodder collection; enables participation in **Self Help Groups (SHGs)**.

### 4. Environmental Services and Agriculture

- Improves **microclimate**, enhances **soil fertility**, and prevents **desertification**, benefitting agriculture and animal husbandry.

## Case Studies and Examples

- **Arabari Model (West Bengal)**: Landmark JFM example where degraded forests were revived with local cooperation.
- **Anandwan (Maharashtra)**: Community-led afforestation transformed barren land into self-sustained ecosystems.

## Conclusion

Social forestry serves as a **multi-dimensional rural development tool**, enhancing **livelihood security**, **ecological balance**, and **community participation**. Its success reflects the integration of **environmental sustainability** with **rural socio-economic planning**, aligning with **sustainable development goals (SDGs)** and **geographical theories of human-environment synergy**.

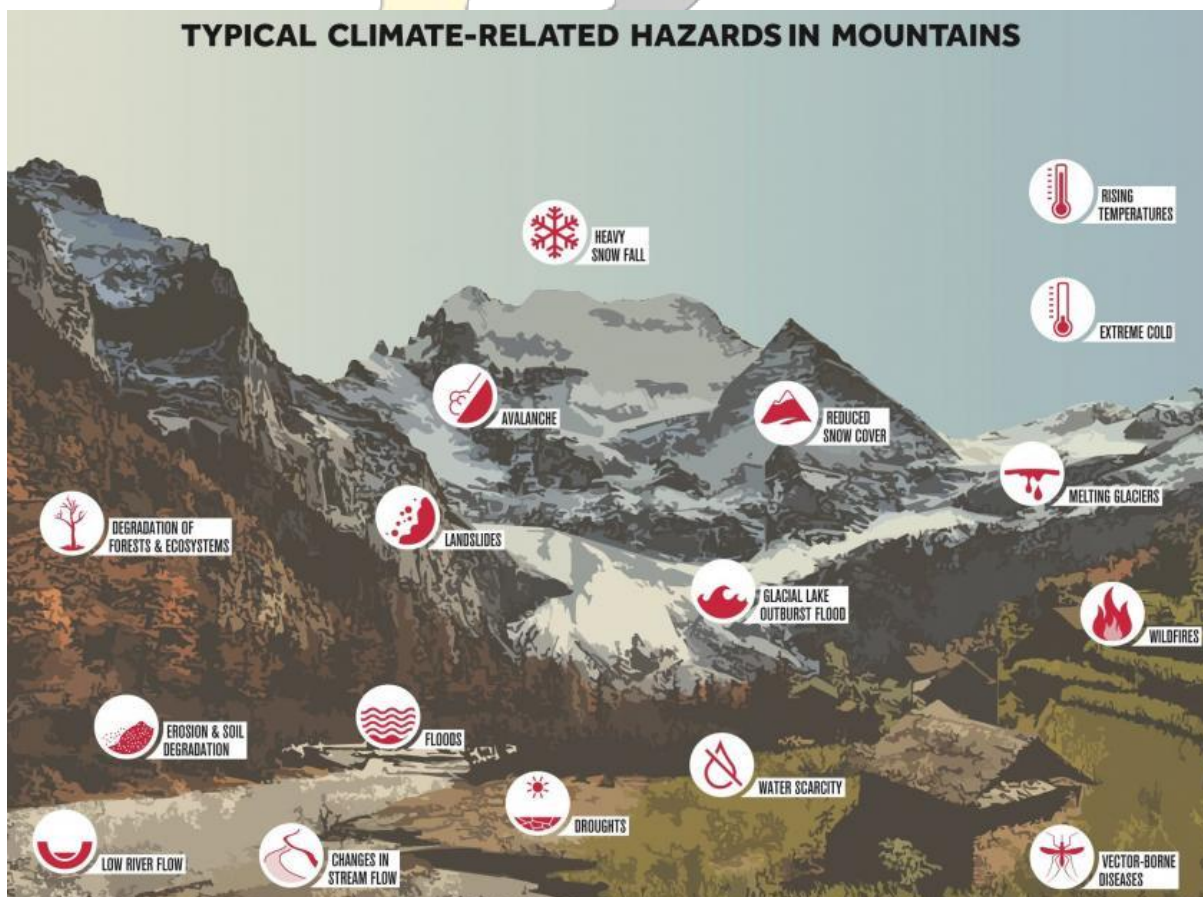
(e) Mountain regions are more fragile to ecological changes. Elucidate. 10 Marks

Environmental Geography / Geomorphology / Regional Planning

Answer:

## Introduction

Mountain regions, though ecologically diverse and resource-rich, are **inherently fragile ecosystems**. Their **steep slopes**, **thin soils**, **climatic variability**, and **biodiversity hotspots** make them particularly **vulnerable to ecological disturbances**. Both **natural processes** and **human interventions** can lead to irreversible impacts in mountain areas.



## Why Mountains Are Ecologically Fragile

### 1. Geomorphological Constraints

- According to **William Morris Davis' Geographical Cycle**, **young mountains** (e.g., Himalayas) are geologically unstable and prone to **mass wasting** and **slope failure**.
- **Soil formation** is slow, while **erosion rates** are high due to gravity-driven processes.

## 2. Ecological Sensitivity

- As per **Rapp's Mountain Ecology Model**, mountain environments have **low resilience** to disturbances.
- The **altitudinal zonation** and **niche specificity** of flora and fauna make species **highly sensitive** to even slight climatic shifts.

## Human-Induced Pressures

### 1. Unsustainable Development

- **Road construction**, tourism, and infrastructure projects (e.g., hydropower) disturb slopes and forests.
- The **Joshimath subsidence** (Uttarakhand, India) is a recent example of **geological fragility aggravated by human activity**.

### 2. Deforestation and Agriculture

- **Terrace farming** and **shifting cultivation** (Jhum) increase erosion and reduce vegetation cover.
- **Malthusian perspective** suggests population growth exerts pressure on limited mountain resources, leading to environmental degradation.

### 3. Climate Change Vulnerability

- **IPCC reports** suggest mountain glaciers are melting at **accelerated rates**, impacting **river regimes**, agriculture, and hydropower.
- The **cryosphere's fragility** leads to hazards like **glacial lake outburst floods (GLOFs)**—e.g., **Chamoli disaster (2021)**.

## Theoretical and Planning Perspectives

- **Sustainable Mountain Development (Agenda 21, Rio Earth Summit 1992)** calls for **integrated watershed management** and **community-led conservation**.
- **Von Thünen's Model**: Modified by elevation, suggests **transport cost and ecological risk** increase with altitude, affecting land use.

## Conclusion

Mountains are **ecologically fragile regions** due to **steep topography**, **climatic extremities**, and **low carrying capacity**. Anthropogenic stress and climate change exacerbate their sensitivity. Thus, **eco-sensitive zoning**, **community-based conservation**, and **sustainable development models** are essential to preserve these **critical ecological zones** for future generations.

**Q2. (a) Examine the recent views on mountain building process and divide the world mountains on the basis of their genesis . 20 Marks**

**Geomorphology / Plate Tectonic Theory / Mountain Building**

**Answer:**

**Introduction**

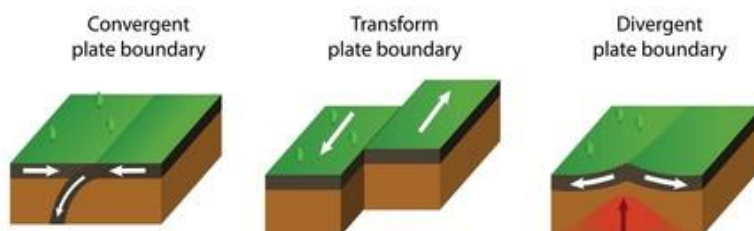
**Mountain building (or orogenesis)** refers to the geological processes responsible for the formation of mountain ranges, typically through **tectonic forces** such as **plate convergence, folding, faulting,** and **volcanism**. While earlier explanations focused on **vertical movements** (e.g., geosynclinal theory), **recent views** emphasize **plate tectonics, mantle dynamics, and isostatic adjustments**.



**Recent Views on Mountain Building**

**1. Plate Tectonics Theory (1960s onwards)**

### PLATE TECTONIC THEORY

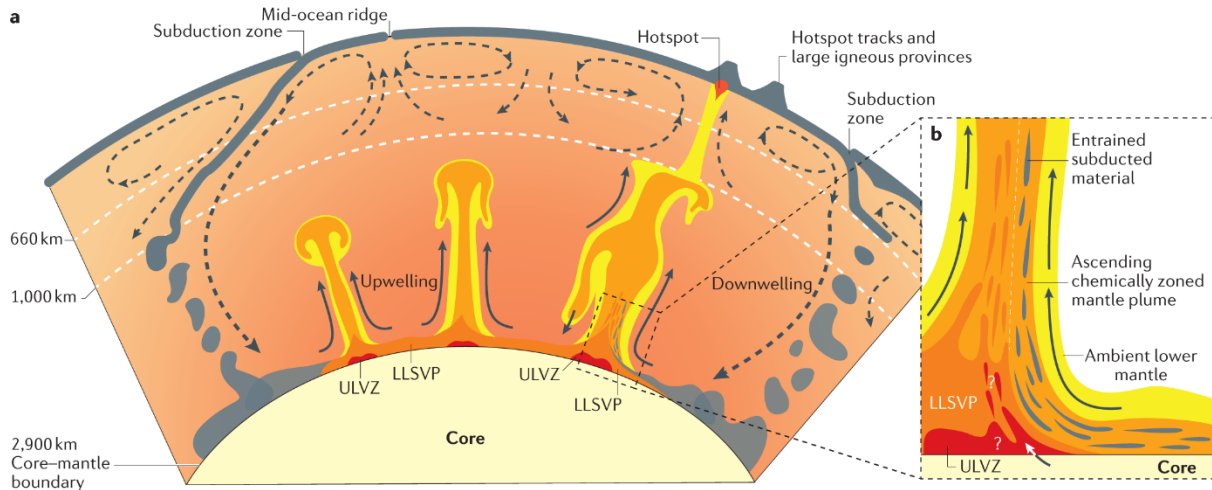


- Proposed by **McKenzie and Parker**, it revolutionized the understanding of orogenesis.

- **Convergent plate boundaries** (continental-continental or oceanic-continental) lead to **fold mountain formation**.
- **Subduction zones, accretionary prisms, and collision zones** are central to mountain formation.

**Example:** The **Himalayas** formed due to the **collision of the Indian and Eurasian plates**.

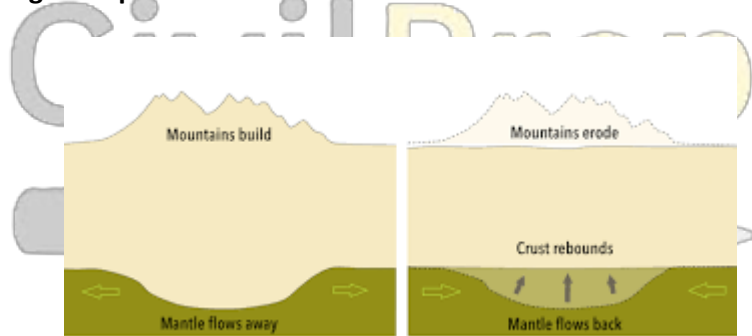
## 2. Mantle Plume Theory



- Proposed by **W. Jason Morgan**, explains **intraplate mountains** due to **hotspots and thermal upwelling** of magma from deep mantle.
- Leads to **volcanic mountains**.

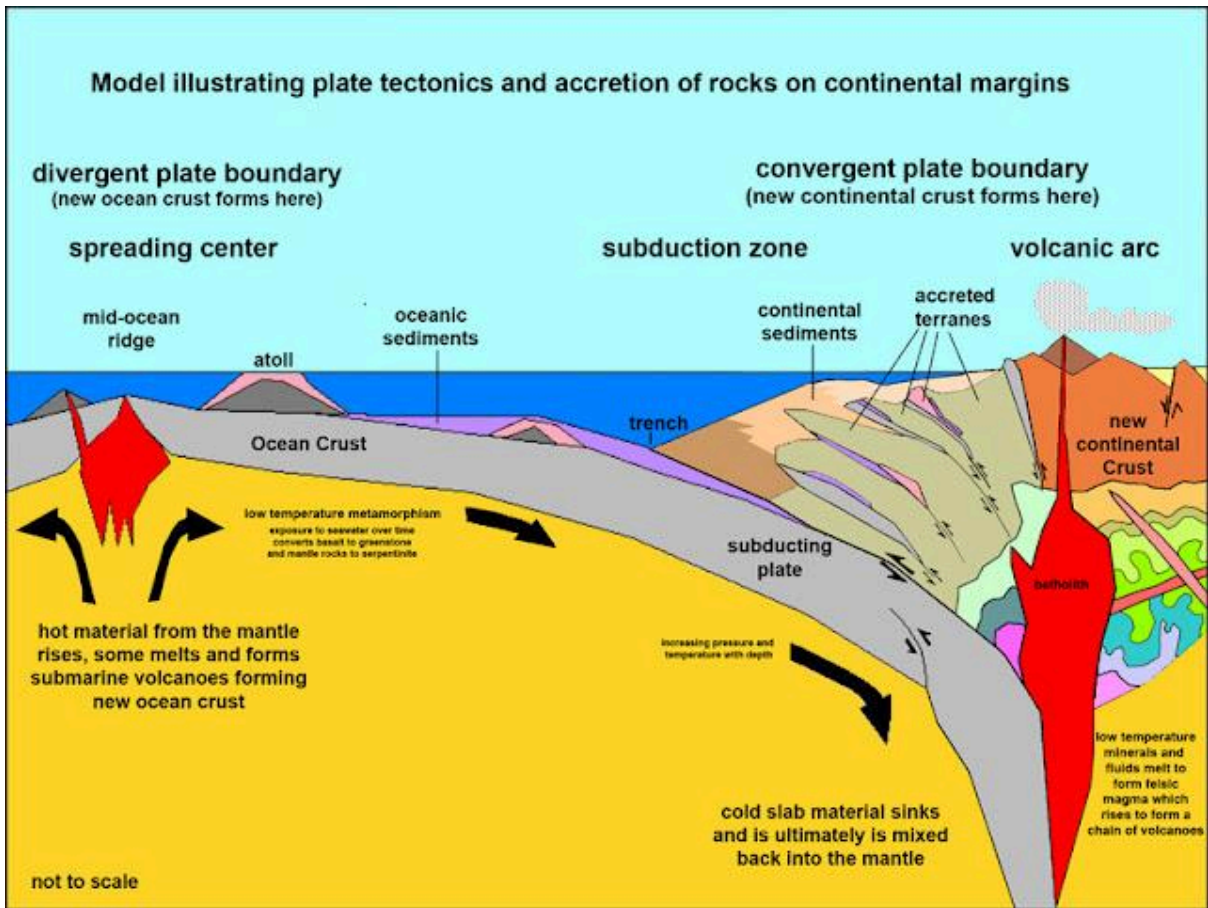
**Example:** **Hawaiian Islands**.

## 3. Isostasy and Orogenic Uplift



- Based on **Airy-Heiskanen and Pratt's models**, mountain mass maintains **gravitational equilibrium**.
- Post-erosional **isostatic rebound** contributes to **secondary uplift** in mountain regions.

## 4. Continental Accretion and Terrane Theory



- Fragments of crust (terrane) attach to continental margins during subduction.
- Important in the formation of **complex mountain systems** like the **Rockies** and **Andes**.

**Classification of Mountains Based on Genesis**

Type of Mountain	Process Involved	Examples
<b>Fold Mountains</b>	Crustal compression and folding	Himalayas, Alps, Rockies, Andes
<b>Block Mountains</b>	Faulting and vertical displacement	Vosges (France), Sierra Nevada (USA), Satpura (India)
<b>Volcanic Mountains</b>	Accumulation of lava and pyroclastic flows	Mt. Fuji, Mt. Kilimanjaro, Mauna Loa
<b>Residual Mountains</b>	Erosion of surrounding areas	Aravallis (India), Ural Mountains
<b>Dome Mountains</b>	Magma uplift without eruption	Black Hills (USA), Adirondacks (USA)

**Models and Theories Involved**

Visit Website: [civilprep.in](http://civilprep.in)

[Join Telegram Channel](#)

[Join YouTube Channel](#)

Call@: +918700523510

- **Geosynclinal Theory** (Kober, Suess): Outdated model involving geosyncline subsidence and orogenic uplift.
- **Plate Tectonics** (McKenzie, Wilson): Dominant model explaining mountain formation through **lithospheric plate interactions**.
- **Thermal Convection Theory** (Holmes): Supports **mantle dynamics** in crustal deformation.
- **Quantitative Revolution**: Enabled use of **remote sensing, GIS, and tectonic geomorphology** to model orogenesis.

#### Case Study 1: Himalayan Orogeny

- **Ongoing orogenesis** due to convergence of Indian and Eurasian plates.
- **Continental collision** caused intense folding, thrusting, and seismic activity.
- Supports **Continental Drift (Wegener)** and **Plate Tectonic Theory**.
- Evidence: **GPS measurements** show northward drift of Indian plate at ~5 cm/year.

#### Case Study 2: Andes Mountain Formation

- Formed along **oceanic-continent convergent boundary**.
- **Nazca Plate subducting under South American Plate** causes **folding, volcanism, and earthquakes**.
- Accompanied by **Andean-type orogenesis** with both **fold and volcanic mountains**.

#### Conclusion

Modern understanding of mountain building emphasizes **dynamic Earth processes**, particularly **plate tectonics, mantle convection, and isostatic adjustments**. Mountains are no longer viewed as static features but as **evolving landforms** influenced by **endogenic and exogenic forces**. The classification based on genesis helps explain **spatial variation** in mountain types and supports effective **regional planning, disaster management, and environmental conservation** in mountainous areas.

#### (b) Describe latitudinal distribution of Köppen's classification of world climate. 15 Marks

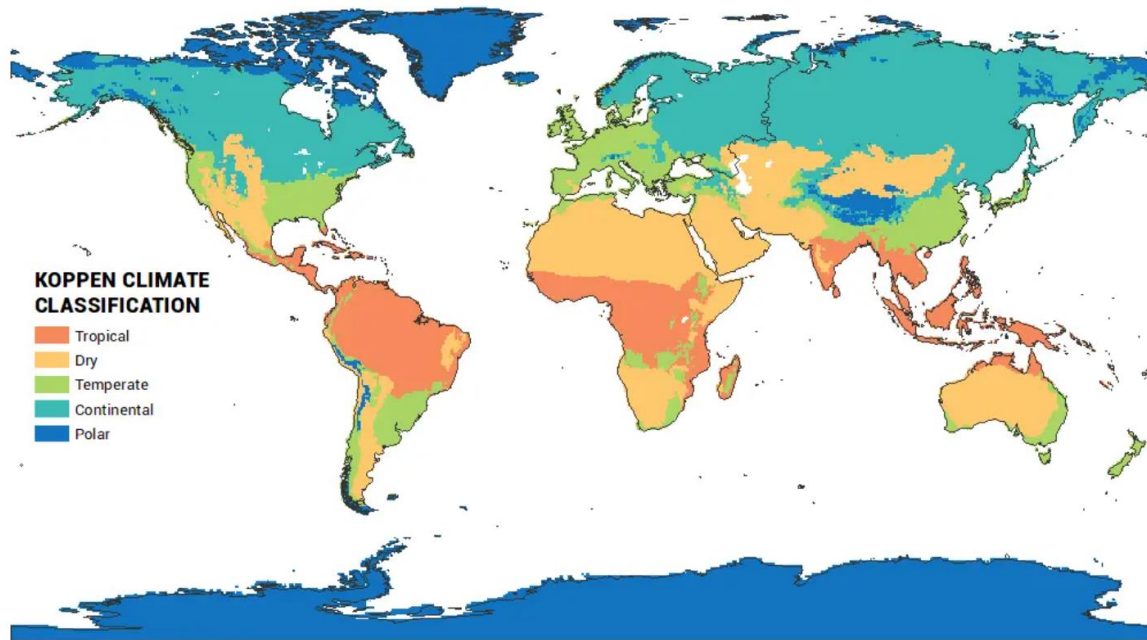
Geography Optional – Climatology – Climate Classification

Answer:

#### Introduction

**Wladimir Köppen** (1846–1940), a German climatologist, developed the **Köppen Climate Classification** in 1884 (revised in 1918 and 1936), integrating **empirical temperature and precipitation data** with **vegetation zones**. It remains one of the most widely accepted climate classification systems. Köppen's system has a **clear latitudinal structure**, influenced by **solar radiation, atmospheric circulation, ocean currents, and continentality**.

## Structure of Köppen's Classification



Köppen classified the world's climates into **five major groups (A, B, C, D, E)** based on **mean monthly temperature and precipitation**:

Code	Climate Group	Characteristics
A	Tropical	High temp & rainfall, near Equator
B	Dry	Arid and semi-arid, evaporation > precipitation
C	Warm Temperate	Mild winters, distinct seasons
D	Cold Temperate	Cold winters, snow cover
E	Polar	Extremely cold, tundra and ice caps

### Latitudinal Distribution

#### 1. Equatorial Zone (0°–10° N/S) – Tropical (A Climates)

- **Af (Tropical rainforest):** Amazon Basin, Congo Basin, Indonesia.
- High insolation and convective rainfall due to ITCZ.

**Model Reference:** Global Heat Budget and Hadley Cell circulation explain convective rainfall and energy surplus.

#### 2. Subtropics (10°–30° N/S) – Arid and Semi-Arid (B Climates)

Visit Website: [civilprep.in](http://civilprep.in)

[Join Telegram Channel](#)

[Join YouTube Channel](#)

- **BWh (Hot desert):** Sahara, Thar, Sonoran.
- **BSh (Steppe):** Sahel, Deccan Plateau.
- Linked to **descending limbs of Hadley Cells** and **subtropical high pressure zones**.

**Theoretical Link:** **Dynamic Climatology** and **Trade Wind Inversion** contribute to aridity.

### 3. Mid-Latitudes (30°–45° N/S) – Warm Temperate (C Climates)

- **Cfa (Humid subtropical):** SE USA, China, NE Argentina.
- **Csb (Mediterranean):** California, Mediterranean Basin, SW Australia.

**Perspective:** **Rossby Waves** and **Westerlies** influence **cyclonic precipitation**.

### 4. Higher Latitudes (45°–65° N) – Cold Temperate (D Climates)

- **Dfb (Humid continental):** Canada, Siberia, Northern Europe.
- Marked by **continentality**, **seasonal extremes**, and **snowfall**.

**Theory:** **Continentality Principle** (Gorczynski) explains the severe temperature contrast.

### 5. Polar Regions (65°–90° N/S) – Polar (E Climates)

- **ET (Tundra)** and **EF (Ice Cap):** Greenland, Antarctica, Arctic.
- Minimal solar energy, **permafrost**, and **extreme seasonality**.

#### Case Study 1: Mediterranean Region (Csa Climate)

- Found between **30°–45° N/S**, west coasts.
- **Winter rainfall** due to **mid-latitude cyclones**, dry summers due to **subtropical highs**.
- Supports **Mediterranean agriculture**: olives, grapes, citrus.

**Model Connection:** Linked to **Monsoonal Drift** and **seasonal shifting of pressure belts**.

#### Case Study 2: Sahel Region (BSh Climate)

- Transitional zone between tropical rainforest and desert.
- Undergoes **climatic variability** and **desertification risks**.
- Rainfall highly dependent on **ITCZ movement**.

**Contemporary View:** **Climate change** and **ENSO variability** are affecting the **rainfall reliability** in this region.

**Conclusion**

Köppen's classification reflects a **strong latitudinal pattern**, shaped by **solar radiation**, **global pressure belts**, and **ocean-atmosphere interaction**. Despite criticism for **not including air masses or seasonal wind shifts**, it remains a **functional and vegetation-linked climatic framework**. Modern climatology often integrates Köppen with **Trewartha's modification**, **dynamic climatology**, and **GIS-based mapping**, enhancing its relevance in the study of **climate zones and biogeography**.

(c) With suitable sketches elaborate the bottom topography of the Indian Ocean. 15 Marks

Oceanography – Bottom topography of Ocean – Bottom topography of Indian Ocean

Answer:

Introduction

The Indian Ocean, third largest among the world's oceans, is bounded by Asia to the north, Africa to the west, Australia to the east, and merges with the Southern Ocean to the south. Unlike the Atlantic and Pacific, it is landlocked in the north and asymmetrical. Its bottom topography reflects a combination of tectonic processes, sedimentation, oceanic spreading, and volcanic activity.

---

Major Features of Indian Ocean Floor

CivilPrep





Bottom configuration of the Indian Ocean

### 1. Mid-Ocean Ridge System

- The Mid-Indian Oceanic Ridge (MIOR) is a prominent feature running north-south and is divided into three segments:
  - Carlsberg Ridge (north)
  - Central Indian Ridge
  - Southwest Indian Ridge
- These ridges are divergent boundaries, formed due to seafloor spreading as per Plate Tectonics Theory (McKenzie & Parker).

Sketch 1: Longitudinal section showing ridge system from Carlsberg to Southwest Indian Ridge.

### 2. Basins and Deeps

- Arabian Basin, Bay of Bengal Basin, Somali Basin, Perth Basin, and Crozet Basin are major abyssal plains and sediment-filled depressions.
- Important deeps include:
  - Sunda Trench (Java Trench): Deepest part, ~7,725 m.
  - Diamantina Trench (off Western Australia)

These are results of subduction and isostatic adjustments.

---

### 3. Plateaus and Rises

- Chagos-Laccadive Ridge, Ninety East Ridge, Seychelles Plateau, and Kerguelen Plateau are major elevated volcanic features.
- Formed due to hotspots and mantle plumes (W.J. Morgan's Hotspot Theory).

Example: Ninety East Ridge aligns nearly along 90°E longitude and is a classic hotspot trail.

---

### 4. Submarine Canyons and Seamounts

- Found off the eastern and western continental shelves of India.
- Indus Canyon and Ganges Canyon are prominent.
- Seamounts and guyots (e.g., Meteor Seamount, Seychelles Bank) formed due to volcanic eruptions.

These structures reflect erosional activity, turbidity currents, and tectonic uplift.

---

#### Case Study 1: Chagos-Laccadive Ridge System

- A north-south trending aseismic ridge formed due to hotspot volcanism.
- Connects Laccadive Islands, Maldives, and Chagos Archipelago.
- It divides the Arabian Basin and Central Indian Basin.

Provides evidence for Plate movement over a stationary hotspot—analogue to Hawaiian Ridge in the Pacific.

---

#### Case Study 2: Sunda Trench

- Located along Java-Sumatra plate boundary.
- Result of subduction of the Indo-Australian Plate beneath the Eurasian Plate.

- Zone of frequent earthquakes and tsunami generation.

The 2004 Indian Ocean Tsunami originated here due to a massive undersea megathrust earthquake.

---

### Perspectives and Theories

- Plate Tectonic Theory explains ridge, trench, and basin formation.
- Isostasy (Airy & Pratt) accounts for uplift and subsidence of oceanic features.
- Law of Uniformitarianism supports that present tectonic activity has long-term impacts on topography.

Geophysical tools like sonar sounding and satellite altimetry have enabled quantitative mapping of seafloor topography (Quantitative Revolution in Geography).

**Q3. (a) Explain air masses and associated weather dynamics. How do air masses influence the weather conditions of the Northern Hemisphere? 20 Marks**

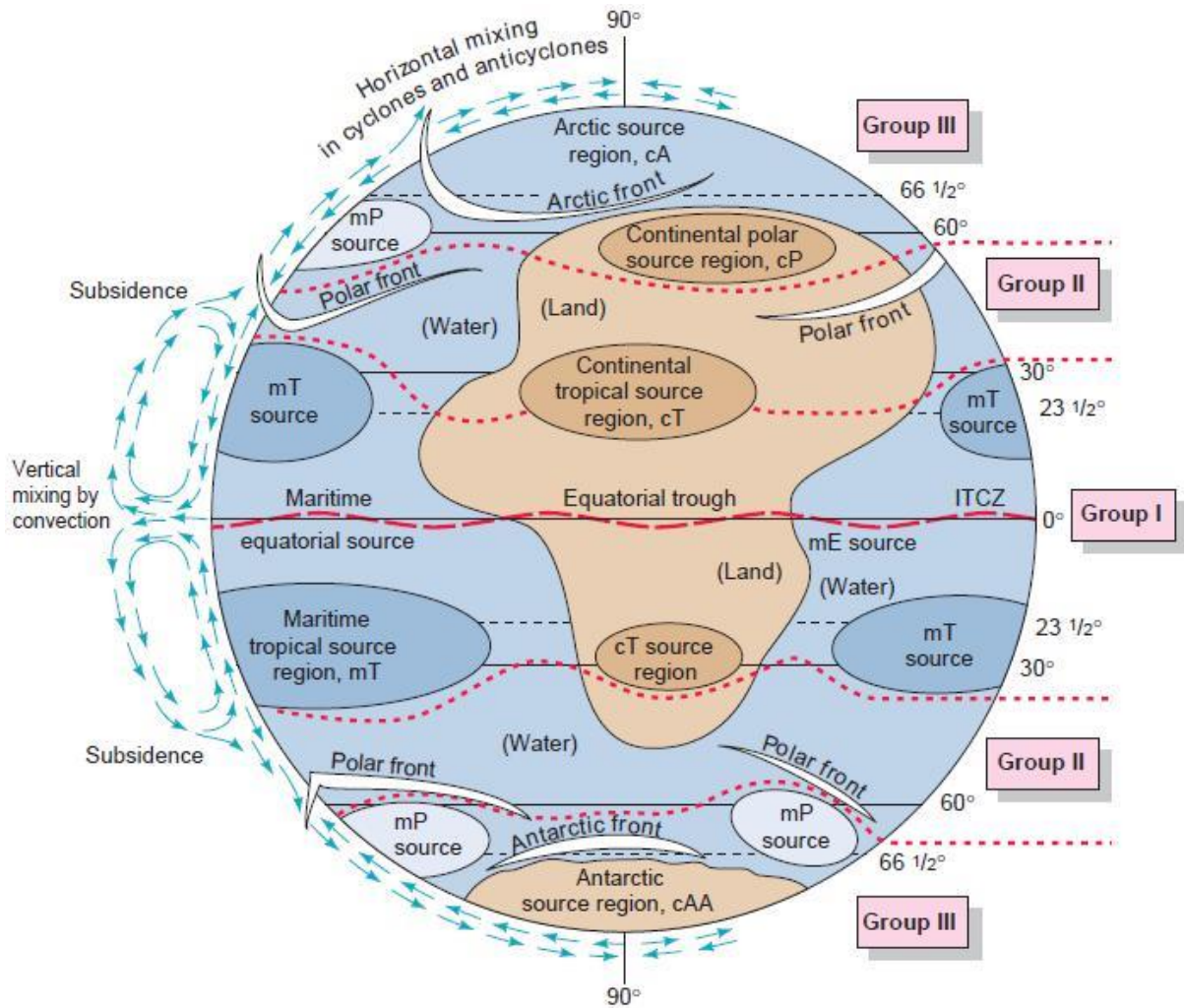
Climatology – Air Masses – Weather

Answer:

### Introduction

An **air mass** is a large body of air with **uniform temperature, humidity, and pressure characteristics**, acquired from a **source region**. The concept was developed by **Bjerknes and Solberg** during the early 20th century as part of the **Norwegian Cyclone Model**, which revolutionized the understanding of **mid-latitude weather systems**. Air masses are central to **synoptic meteorology**, affecting **fronts, cyclogenesis, and regional weather patterns**, especially in the **Northern Hemisphere**, where land-ocean contrasts are high.

### Classification of Air Masses



Air masses are classified based on **thermal and moisture characteristics**, determined by the **source region**:

Type	Source Region	Characteristics
cP	Continental Polar	Cold, dry – interiors of Canada, Siberia
mP	Maritime Polar	Cool, moist – North Pacific, North Atlantic
cT	Continental Tropical	Hot, dry – Sahara, Arabian Peninsula
mT	Maritime Tropical	Warm, moist – Gulf of Mexico, Indian Ocean
A	Arctic	Extremely cold – Arctic Ocean, Greenland
E	Equatorial	Hot, humid – Equatorial oceans

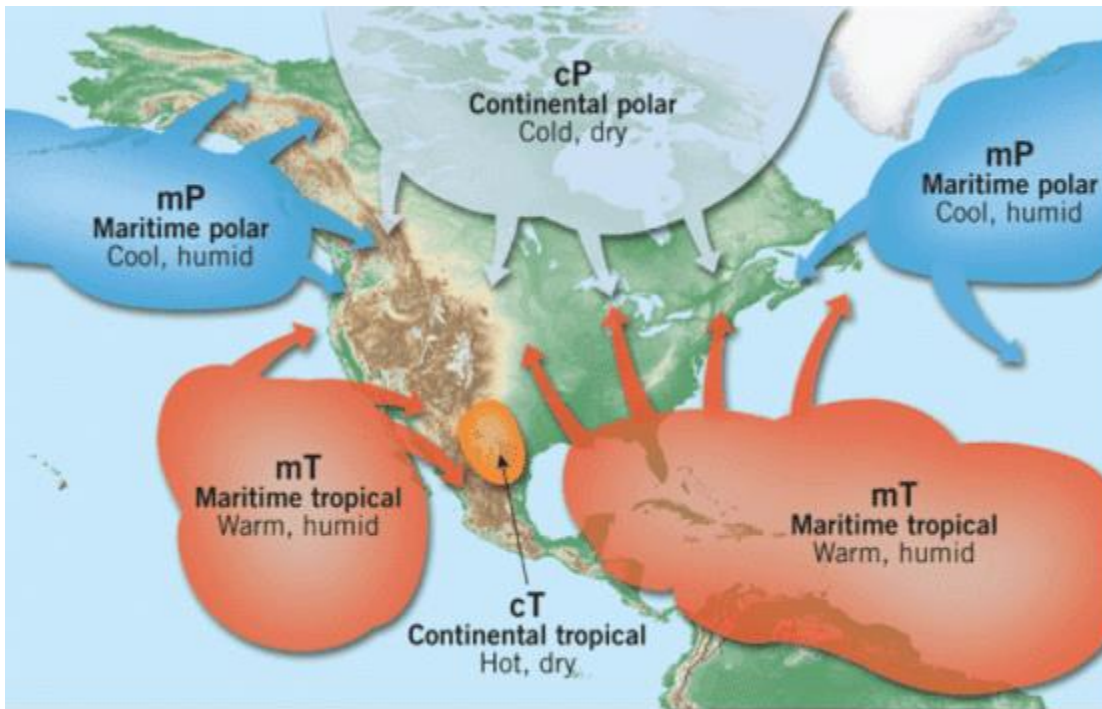
**Weather Dynamics Associated with Air Masses**

Visit Website: [civilprep.in](http://civilprep.in)

[Join Telegram Channel](#)

[Join YouTube Channel](#)

Call@: +918700523510



### 1. Frontogenesis

When air masses of different characteristics meet, they form **fronts**:

- **Cold Front:** cP air advancing into mT region—sharp temperature drop, heavy rain, thunderstorms.
- **Warm Front:** mT air overriding cP—stratus clouds, light rain.
- **Occluded Front:** Faster-moving cold front overtakes warm front.

**Model:** Norwegian Cyclone Model (Bjerknes) explains how **frontal systems** evolve into **extratropical cyclones**.

### 2. Cyclogenesis and Jet Streams

- Interactions between mP and mT air masses fuel **temperate cyclones** along the **polar front**.
- **Jet streams** (Rossby Waves) guide the movement of these air masses and associated weather systems.

**Theory:** **Polar Front Theory** links the formation of mid-latitude cyclones with thermal contrast across the front.

### 3. Weather Stability and Blocking

- **Stationary air masses** (e.g., cT over deserts) cause **clear skies and dry weather**.
- **Blocking highs** (Omega blocks) interrupt the westerlies and **stall weather systems**, leading to drought or flooding.

## Influence on Northern Hemisphere Weather

### 1. North America

- **cP and mT air masses** interact over the central USA → tornadoes, blizzards, thunderstorms.
- **mP from the Pacific** brings rain to the Pacific Northwest.
- **Nor'easters** form along the US East Coast due to interaction between **cold continental and warm maritime air**.

### 2. Eurasia

- **Siberian High (cP)** dominates winter, causing dry, frigid conditions.
- **Summer monsoon** in South Asia driven by **mT air masses from the Indian Ocean**.
- **Western disturbances** over North India caused by **mP air masses from the Mediterranean**.

---

#### Case Study 1: The Blizzard of 2023 (North America)

- A major extratropical cyclone formed by the **collision of mT and cP air masses** over the Gulf of Mexico.
- Tracked up the East Coast of the USA, producing record snowfall and strong winds.

Illustrates the **power of frontal cyclogenesis** driven by contrasting air masses.

---

#### Case Study 2: European Heatwave 2003

- Dominance of **continental tropical air mass (cT)** over Europe due to **blocking high-pressure system**.
- Suppressed the influx of **cool maritime air (mP)**, causing prolonged heat and drought.

Reflects the role of **stationary air masses and jet stream displacement** in regional extremes.

---

#### Theoretical Perspectives and Laws

- **Rosby's Wave Theory:** Explains undulations in the **jet stream** and **movement of air masses**.
  - **Laws of Thermodynamics:** Govern **adiabatic cooling/warming** within ascending/descending air masses.
  - **Bjerknes' Polar Front Theory:** Key to understanding **air mass conflict** and **cyclogenesis** in the Northern Hemisphere.
-

## Conclusion

Air masses are foundational to atmospheric dynamics, especially in the **mid-latitudes of the Northern Hemisphere**, where **continental-marine contrasts** fuel diverse weather phenomena. Through the interplay of **fronts, jet streams, and thermal gradients**, air masses regulate **cyclones, precipitation, storms, and seasonal shifts**. Understanding their behavior through **models, case studies, and theoretical perspectives** is essential to forecasting and interpreting climatic variations.

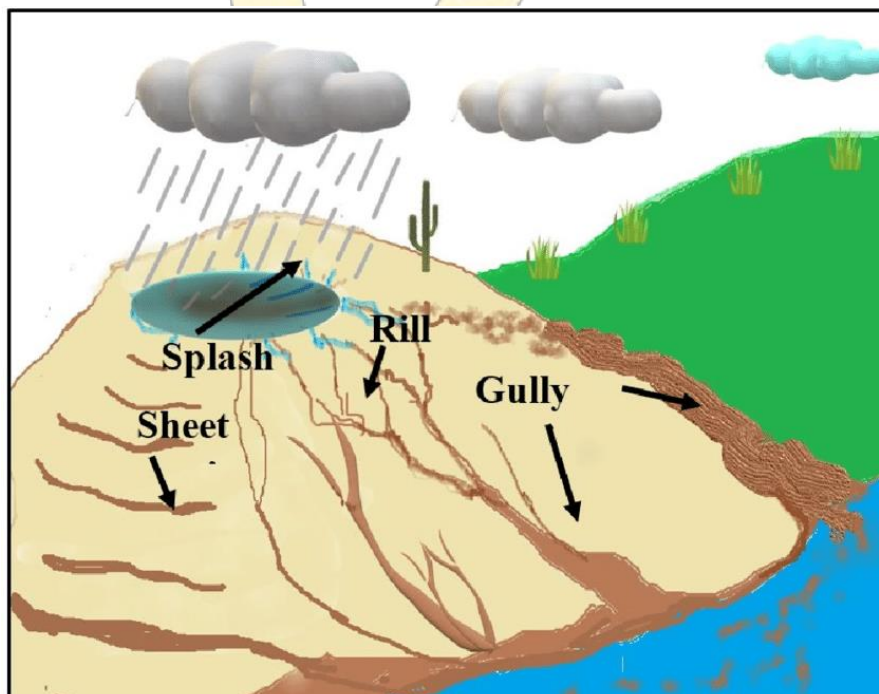
(b) "Soil erosion is creeping death." Explaining the statement, suggest various soil conservation measures. 15 Marks

## Biogeography – Soil – Soil Degradation

Answer:

### Introduction

The phrase "Soil erosion is creeping death" underscores the gradual yet irreversible degradation of soil through removal of its nutrient-rich top layer by wind, water, and anthropogenic activities. It reflects the slow but persistent loss of a vital natural resource upon which agriculture, ecosystems, and human survival depend. Soil erosion often goes unnoticed until it reaches critical levels, impacting food security, livelihoods, and land productivity.



### Theoretical Framework

- Hugh Hammond Bennet, father of soil conservation in the USA, emphasized that "Productive soil is the foundation of civilization."

- **Land Degradation Theory** views erosion as a part of larger anthropogenic-environmental interactions.
- **System Approach in Geography** sees soil as a dynamic interface between lithosphere, atmosphere, biosphere, and hydrosphere.
- **Environmental Determinism (Huntington)** links degraded soils to decline in civilization and human productivity.

### Causes and Dynamics of Soil Erosion

#### 1. Natural Causes

- **Water erosion:** Splash, rill, gully, and sheet erosion, especially in monsoonal regions.
- **Wind erosion:** Deflation and abrasion in arid zones (e.g., Rajasthan).
- **Gravity:** Mass wasting on steep slopes.

#### 2. Anthropogenic Causes

- **Deforestation, overgrazing, unsustainable agriculture, and urban sprawl.**
- **Excessive tillage, slash-and-burn farming, and construction activities accelerate erosion.**

### Impacts: Why It Is Called “Creeping Death”

- **Loss of topsoil (most fertile layer).**
- **Decline in soil organic matter, affecting microbial life.**
- **Increased runoff and flooding.**
- **Leads to desertification and reduced agricultural productivity.**

**Law of Diminishing Returns** applies as more inputs (fertilizers, irrigation) are needed to maintain yield from eroded lands.

### Soil Conservation Measures

#### 1. Mechanical Measures

- **Contour bunding:** Construction of embankments along contours to check runoff (Wadia, 1966).
- **Terracing:** Especially effective in hilly regions (as per Possibilism, humans modify terrain).
- **Check dams and gully plugging:** Control erosion in ravines and undulating lands.

## 2. Agronomic Measures

- **Cover cropping:** Leguminous plants improve soil structure and prevent erosion.
- **Crop rotation and strip cropping:** Improve ground cover and maintain fertility.
- **Mulching:** Retains soil moisture and prevents crusting.

## 3. Vegetative and Biological Methods

- **Afforestation and reforestation:** Tree roots bind the soil.
- **Agroforestry systems:** Integration of trees with crops (sustainable land-use model).

## 4. Policy and Community Approaches

- **Watershed management:** Holistic approach to soil and water conservation (Chambal and Sukhomajri models).
- **Education and participatory planning:** Community-based soil conservation (aligned with Behavioural Geography).

### Case Study 1: Sukhomajri (Haryana)

- A watershed-based soil conservation program.
- Use of check dams and afforestation led to reduction in runoff and increase in groundwater recharge.

Model of integrated natural resource management involving local participation.

### Case Study 2: Chambal Ravine Reclamation (MP & Rajasthan)

- Severe gully erosion addressed through vegetative barriers, gully plugging, and rainwater harvesting.
- Reduced siltation in the Chambal River, improved agricultural productivity.

## Geographical Laws and Perspectives

- **Law of Environmental Unity:** Changes in one component (vegetation) affect others (soil, water).
- **Neo-environmentalism** emphasizes sustainability and conservation ethics.
- **Technocentrism (Julian Simon)** supports use of technology (e.g., geotextiles, remote sensing) in monitoring and conserving soil.

## Conclusion

Soil erosion, though slow, is a lethal threat to environmental and economic sustainability. It is truly a “creeping death” as its impacts accumulate silently, degrading natural capital and jeopardizing food security. A multi-dimensional approach, integrating scientific techniques, traditional knowledge, policy interventions, and community participation, is essential for effective soil conservation and sustainable development.

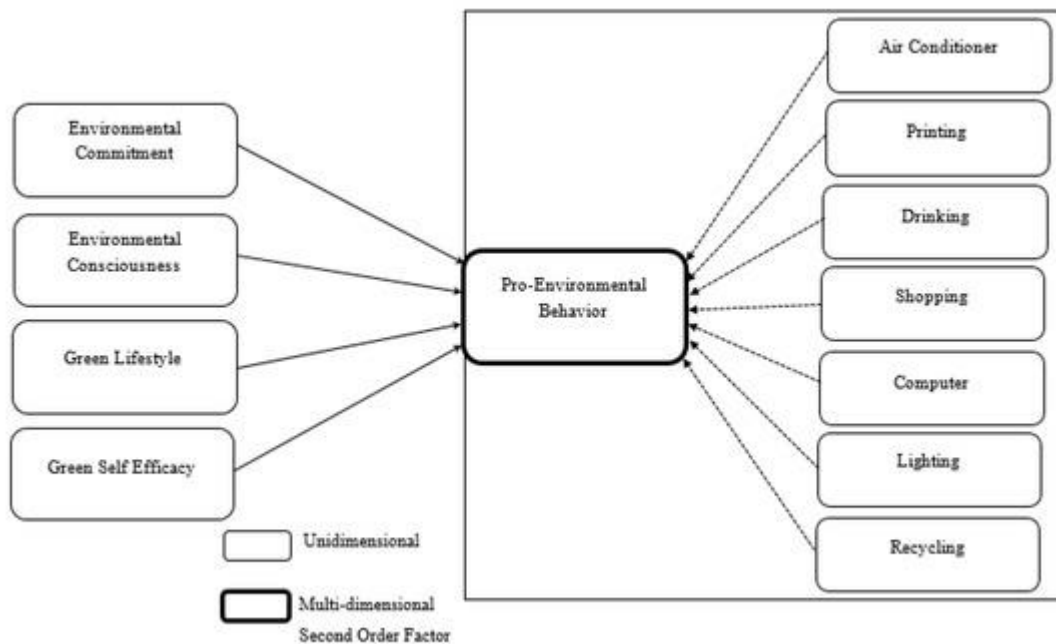
(c) Perception, Attitude, Value and Emotion (PAVE) are important components for biodiversity and sustainable environmental conservation. Elaborate. 15 Marks

Answer:

**Perception, Attitude, Value, and Emotion (PAVE) in Biodiversity and Sustainable Environmental Conservation**

### Introduction

The components of Perception, Attitude, Value, and Emotion (PAVE) underpin how societies interact with nature and influence biodiversity conservation. These psychological and cultural dimensions determine whether people view nature as an exploitable resource or as a vital partner in sustainable living. PAVE shapes community behavior, decision-making, and policy support, ultimately affecting conservation outcomes.



### Theoretical Framework

Visit Website: [civilprep.in](http://civilprep.in)

[Join YouTube Channel](#)

[Join Telegram Channel](#)

Call@: +918700523510

- **Environmental Psychology & Value-Belief-Norm Theory:** This framework posits that individual values and beliefs directly influence environmental norms and subsequent conservation behaviors. Research shows that a positive emotional connection to nature drives pro-environmental action.
- **Theory of Planned Behavior (Ajzen):** According to this theory, attitudes toward a behavior, combined with subjective norms and perceived behavioral control, predict the likelihood of engaging in conservation practices.
- **Biophilia Hypothesis (E. O. Wilson):** This concept suggests that humans possess an innate affinity for nature, which, when acknowledged and nurtured, can support sustainable environmental practices.
- **Cultural Landscape Perspective:** This approach emphasizes that the cultural values and emotions attached to local landscapes are integral to biodiversity, leading to conservation practices that respect traditional ecological knowledge.

### Causes and Dynamics: How PAVE Affects Conservation

#### 1. Perception and Attitude:

- Negative perceptions—viewing nature solely as a commodity—can lead to unsustainable exploitation.
- Conversely, an enlightened attitude that appreciates nature’s intrinsic value fosters conservation.

#### 2. Value and Emotion:

- Societal values rooted in respect for biodiversity contribute to environmental stewardship.
- Emotions such as awe and empathy for wildlife can motivate community-driven conservation projects.

#### 3. Anthropogenic Influences:

- Modern industrial practices often disconnect people from nature, undermining emotional and cultural bonds.
- Educational gaps may lead to undervaluing local biodiversity, exacerbating environmental degradation.

### Impacts: Why PAVE Matters

- **Biodiversity Outcomes:** A lack of positive perception and attitudes can accelerate habitat loss and species decline. Over time, this “invisible” erosion mirrors the gradual degradation observed in processes like soil erosion.

- **Social Impacts:** Communities that cultivate strong, positive emotional ties with their environment are more likely to engage in sustainable practices, reducing conflicts over resource use and enhancing social equity.
- **Economic Implications:** By building conservation strategies on deep-seated values and emotions, societies can move beyond short-term profit models toward long-term sustainability.

### Conservation Measures and Approaches

#### 1. Educational Initiatives:

- Environmental awareness campaigns and school curricula that foster a love for nature.
- Use of storytelling and art to enhance emotional engagement with local biodiversity.

#### 2. Community-Based Conservation:

- Participatory planning and local stewardship programs empower communities to preserve their cultural landscapes.

#### 3. Policy and Institutional Measures:

- Incentives for sustainable practices that reinforce pro-conservation attitudes.
- Integration of PAVE components into environmental impact assessments and planning procedures.

### Case Studies

- **Chipko Movement (India):** A grassroots campaign where local communities embraced an emotional connection with forests, leading to non-violent resistance against deforestation.
- **Costa Rican Conservation Programs:** Initiatives that blend ecotourism with community values, resulting in successful biodiversity preservation and sustainable livelihoods.

### Geographical Laws and Perspectives

- **Law of Environmental Unity:** Recognizes that changes in human perception and values affect entire ecosystems, highlighting the interconnectedness of social and natural systems.
- **Neo-Environmentalism:** Encourages integrating sustainability with cultural and emotional dimensions, moving beyond purely technocentric approaches.
- **Social-Ecological Systems Theory:** Emphasizes the dynamic feedback between human communities and their environments—a framework in which PAVE plays a critical role.

### Conclusion

PAVE is not merely an abstract concept but a powerful force driving biodiversity and sustainable environmental conservation. By embracing education, community participation, and policy frameworks that nurture positive perceptions, attitudes, values, and emotions, societies can

**GEOGRAPHY OPTIONAL  
UPSC MAINS TEST SERIES 2026**

**PERSONALIZED  
MENTORSHIP  
PROGRAM**

- 10 Tests
- 8 Sectional + 2 FLTs
- Live Discussion
- 1000+ Case Studies
- 1000+ Map Entries
- Value Added Materials

**By Krishna Gupta Sir**

**8999/- ONLY**

**WWW.CIVILPREP.IN**



**8700523510**

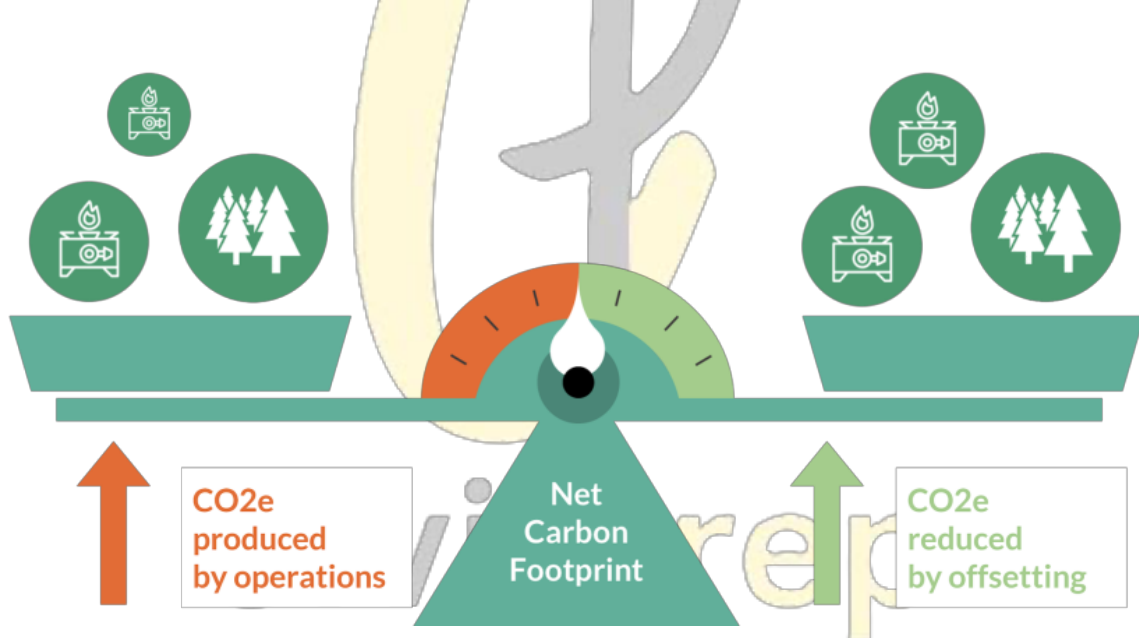
transform environmental challenges into opportunities for lasting change. A holistic approach that weaves together scientific methods with cultural insights is essential to safeguard both nature and human well-being for future generations.

**Q4. (a) How is carbon neutrality essential for future environmental conservation? Describe various efforts taken by nations in this regard. 20 Marks (PYQ/2024)**

**Answer:**

### Introduction

Carbon neutrality—achieving a balance between emitted and absorbed carbon dioxide—is critical for mitigating climate change and ensuring environmental sustainability. As global temperatures rise, extreme weather events become more frequent, and ecosystems face unprecedented stress, reducing greenhouse gas emissions is not merely an environmental imperative; it is central to safeguarding human health, biodiversity, and the Earth’s natural systems.



### The Significance of Carbon Neutrality

- **Mitigation of Climate Change:** By achieving net-zero emissions, nations can slow global warming, stabilise weather patterns, and reduce the risks associated with sea level rise and natural disasters.
- **Biodiversity and Ecosystem Health:** Lowering carbon footprints helps preserve habitats, maintain ecosystem services, and support species resilience against rapid climate shifts.
- **Socio-Economic Benefits:** Transitioning to renewable energy sources creates green jobs, enhances energy security, and reduces reliance on fossil fuels, leading to sustainable economic growth.

### Theoretical Framework and Perspectives

Visit Website: [civilprep.in](http://civilprep.in)

[Join YouTube Channel](#)

[Join Telegram Channel](#)

Call@: +918700523510

- **Sustainable Development and the Precautionary Principle:** Carbon neutrality aligns with the Sustainable Development Goals (SDGs) and embodies the precautionary approach, ensuring that human progress does not come at the expense of future environmental integrity.
- **Systems Theory:** Recognizing that ecosystems are interconnected, reducing carbon emissions has systemic benefits—improving air quality, water cycles, and soil health—which in turn support human well-being.
- **Environmental Justice:** Achieving carbon neutrality can help address disparities; vulnerable communities often bear the brunt of pollution and climate-related impacts, so a cleaner, greener approach benefits all.

### Global Efforts Toward Carbon Neutrality

- **European Union (EU) – The European Green Deal:** The EU has set an ambitious target to become carbon neutral by 2050 through measures that include transitioning to renewable energy, supporting sustainable agriculture, and enhancing energy efficiency.
- **United Kingdom:** The UK is committed to a net-zero target by 2050, rolling out strategies to phase out fossil fuels, invest in electric public transport, and foster green industries through supportive policy frameworks.
- **United States:** Under recent administrations, the U.S. has re-engaged with international climate agreements and initiated policies to cut emissions, promote renewable energy innovations, and stimulate carbon capture research, with a goal of achieving net-zero emissions by mid-century.
- **China:** As the world's largest emitter, China has pledged to reach carbon neutrality by 2060, simultaneously investing heavily in solar, wind, and nuclear power as well as pioneering carbon sequestration projects.
- **Other Initiatives:** Countries like Japan, South Korea, and New Zealand are crafting comprehensive energy transition policies, while many developing nations are leveraging international funding and technology transfer to support green infrastructure.

### Conclusion

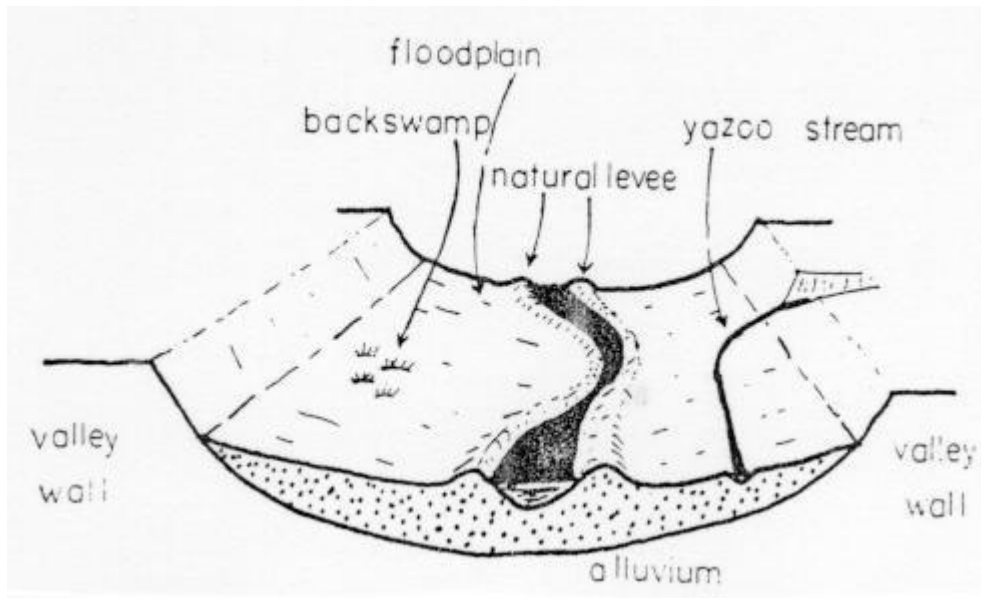
Carbon neutrality is essential for preserving the planet's ecological balance and ensuring sustainable human development. Global efforts—ranging from the EU's Green Deal to China's pledge—demonstrate that coordinated policy, advanced technology, and visionary leadership form the backbone of a strategy aimed at safeguarding the environment for future generations. Embracing carbon neutrality not only mitigates climate change but also fosters a healthier, more resilient world for all.

**4(b) What is a Yazoo stream? Why are Yazoo basins the areas of repeated flooding? Give examples of Yazoo stream/areas from various parts of the world.15 Marks (PYQ/2024)**

Answer:

### What Is a Yazoo Stream?

A **Yazoo stream** is a tributary that, instead of joining a major river directly, is forced to flow parallel to the river's course for a considerable distance. This phenomenon occurs because natural levees—raised embankments formed by sediment deposition from the main river—act as barriers that prevent the tributary from flowing directly into the river. The term “Yazoo” originates from the Yazoo River in Mississippi, where this fluvial behavior was first recognized.



### Why Are Yazoo Basins Areas of Repeated Flooding?

Yazoo basins are regions adjacent to these parallel-flowing streams that experience persistent flooding due to several interconnected factors:

- **Natural Levee Formation:** The main river deposits heavy sediments that build up natural levees. These elevated ridges divert the tributary into a parallel pathway, effectively isolating it from the main river's direct drainage.
- **Low-Lying Floodplains:** The areas between the main river and the Yazoo stream (the Yazoo basin) are typically flat and low-lying. Such topography hinders water runoff, allowing water to remain on the surface, especially during peak flow periods.
- **Backwater Effects and Overflow:** During periods of high discharge—such as during heavy rains or snowmelt—the water in both the main river and the Yazoo stream may overflow their banks. The proximity of these channels amplifies backwater effects, which further increase the likelihood of inundation.
- **Sediment Accumulation:** Continuous sediment deposition can clog natural drainage pathways, reducing the basin's capacity to discharge water effectively and leading to recurrent flooding events.

### Examples of Yazoo Streams and Similar Areas Worldwide

Visit Website: [civilprep.in](http://civilprep.in)

[Join Telegram Channel](#)

[Join YouTube Channel](#)

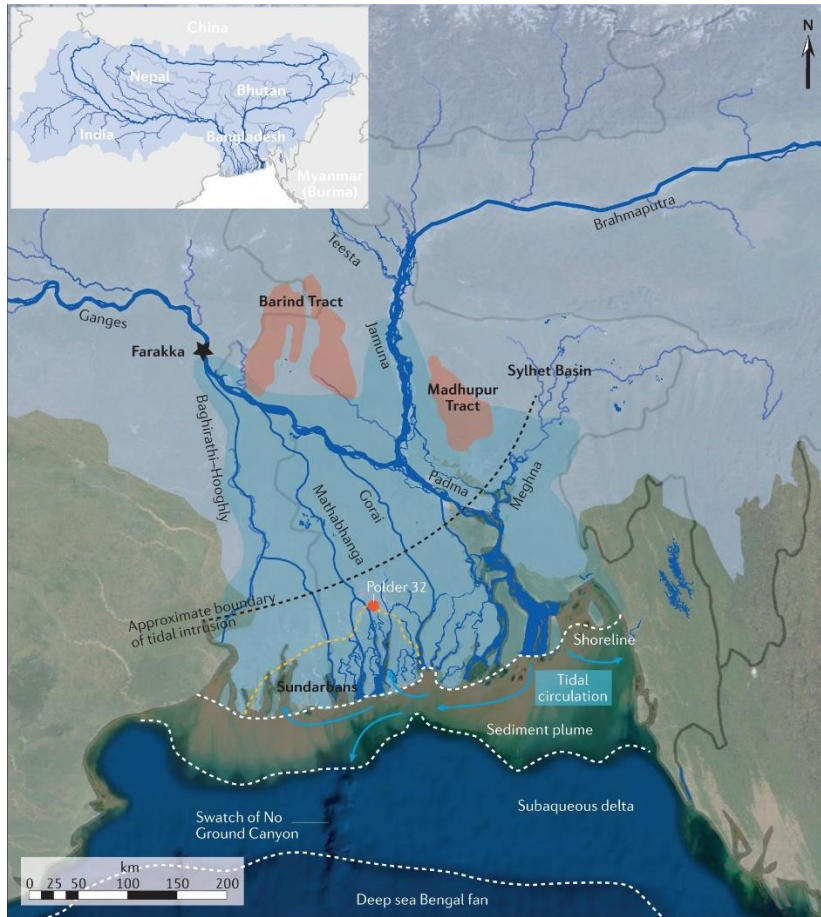
- **United States (Mississippi River System):** The **Yazoo River** in Mississippi is the classic example. This stream flows parallel to the Mississippi River for many miles because of the natural levees along its banks, and its adjacent floodplain frequently experiences inundation during high-flow events.



- **Atchafalaya Basin, Louisiana:** While not labeled “Yazoo” per se, the **Atchafalaya River** in Louisiana exhibits similar fluvial dynamics. Multiple channels run parallel and interact with vast, low-lying floodplains that undergo significant flooding.



- **Ganges Delta, India/Bangladesh:** In the expansive alluvial plains of the **Ganges Delta**, several distributaries are forced to follow paths parallel to the main river due to natural levee development. These channels, sharing Yazoo-like characteristics, result in widespread seasonal flooding during the monsoon.



- Amazon Basin, Brazil:** Portions of the **Amazon Basin** display similar behavior. Here, tributaries confined by natural levees and sediment-rich deposits lead to the formation of flood-prone areas within the vast Amazon floodplain.



Visit Website: [civilprep.in](http://civilprep.in)

[Join Telegram Channel](#)

[Join YouTube Channel](#)

Call@: +918700523510

- **Danube Delta, Europe:** Some channels within the **Danube Delta** exhibit features comparable to Yazoo streams where levee dynamics alter the flow, causing recurrent flooding in adjacent low-lying regions.

### Conclusion

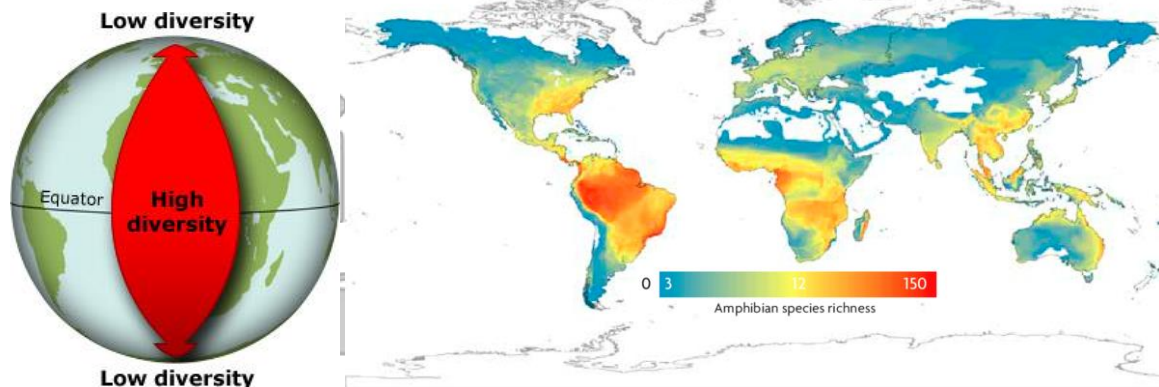
In essence, Yazoo streams are a distinctive consequence of fluvial processes where natural levees force tributaries into parallel courses alongside major rivers. The adjacent Yazoo basins, characterized by low topography and sediment accumulation, are especially vulnerable to repeated flooding. This phenomenon is observable in diverse regions—from the Mississippi and Atchafalaya basins in the United States to parts of the Ganges Delta, Amazon Basin, and Danube Delta—illustrating its global significance in fluvial geomorphology and flood management.

### 4(c) The latitudinal gradient in species richness is an important geographic trend in biodiversity.” Examine the statement. 15 Marks (PYQ/2024)

Answer:

#### Introduction

The latitudinal gradient in species richness is one of the most conspicuous geographic trends in biodiversity. It refers to the pattern where tropical regions near the equator generally harbor far more species than temperate and polar regions. This trend, observed across many taxonomic groups—whether in terrestrial plants, animals, or marine organisms—has become a cornerstone in biogeography, influencing both theoretical research and conservation policy.



#### The Pattern and Its Significance

- **Empirical Observation:** Numerous studies have documented that species richness is highest in equatorial latitudes and declines progressively toward the poles. For instance, tropical rainforests contain an extraordinary diversity of insects, birds, and plants compared to the boreal forests or arctic tundra.
- **Conservation Implications:** The high levels of biodiversity in tropical regions underpin critical ecosystem services, genetic resources, and cultural values. Understanding the underlying causes of this gradient is essential for strategic conservation planning and sustainable resource management.

## Explanatory Factors and Theoretical Frameworks

### 1. Environmental Energy and Productivity

- **Energy Hypothesis:** The tropics receive more solar radiation and exhibit less seasonal variation. High ambient temperatures and consistent sunlight boost primary productivity, thereby supporting larger and more diverse populations.
- **Primary Productivity:** More available energy contributes directly to higher ecosystem productivity, which, according to the species-energy theory, allows for more individuals and, consequently, a higher number of species.

### 2. Historical and Evolutionary Time

- **Climate Stability Hypothesis:** Tropics have experienced relatively stable climates over geological time, in contrast to temperate zones that were periodically disrupted by glaciations. This stability has allowed longer periods for species diversification.
- **Evolutionary Rate Hypothesis:** Shorter generation times and higher mutation rates in the tropics might accelerate evolutionary processes, fostering speciation and maintaining high diversity.

### 3. Niche Conservatism and Biotic Interactions

- **Niche Conservatism:** The idea that many species originated in warm, stable environments and have been unable—or unwilling—to adapt to colder climates contributes significantly to the pattern.
- **Biotic Interactions:** Intensified competition, predation, and mutualistic interactions within the complex tropical networks may further drive specialization and niche differentiation, leading to greater species richness.

### 4. Area and Habitat Heterogeneity

- **Area Hypothesis:** Larger contiguous tropical regions offer more habitats and environmental heterogeneity, contributing to higher species accumulation.
- **Habitat Complexity:** Diverse structural features (e.g., multilayered canopy in rainforests) create numerous microhabitats that can support specialized species.

### Global Examples and Exceptions

- **Tropical Rainforests (e.g., Amazon, Congo Basin):** These areas represent the peak of species diversity, with countless endemic species thriving in complex ecological webs.
- **Coral Reefs:** Marine ecosystems like the Coral Triangle in the Indo-Pacific demonstrate high species richness due to the warm, stable conditions and high productivity.
- **Exceptions and Anomalies:** While the general pattern holds, some groups (especially certain marine or soil organisms) may exhibit less clear gradients due to factors like dispersal ability

or microhabitat specificity. Nonetheless, these exceptions also provide insight into alternative evolutionary and ecological mechanisms.

### Conclusion

The latitudinal gradient in species richness remains a fundamental geographical trend with profound implications for our understanding of biodiversity. By integrating environmental energy, historical climate stability, evolutionary processes, biotic interactions, and habitat heterogeneity, this pattern offers a multifaceted explanation for why the tropics are biodiversity hotspots. Recognizing this gradient not only advances ecological theory but also helps focus conservation efforts where they are needed most, ensuring the resilience and sustainability of ecosystems in a changing global climate.

### SECTION B

**Q5. Answer the following in about 150 words each: 10×5=50**

**5(a) Examine the significance of Behavioural Approach in the development of human geography. 10 Marks (PYQ/2024)**

Answer:

#### Introduction

The Behavioral Approach in human geography revolutionized the study of spatial phenomena by centering on human cognition, decision-making, and subjective experiences. In doing so, it challenged earlier frameworks—most notably, the dominant positivist paradigm—which focused exclusively on observable and measurable phenomena. While positivism provided a rigorous, empirical grounding for geographic inquiry, the Behavioral Approach broadened the disciplinary scope by incorporating psychological, sociological, and cultural dimensions.

#### Historical Evolution and Rationale

##### Positivism in Human Geography

- **Core Tenets:** Positivism asserts that valid knowledge is derived solely from observable, measurable data. Early human geography was heavily influenced by positivist ideals, emphasizing quantitative analyses, spatial statistics, and systematic observation. Researchers relied on empirical data to explain phenomena such as population distribution, urban expansion, and environmental determinism.
- **Strengths and Limitations:** While positivist methods offered clarity and precision, they often neglected the internal, subjective experiences of individuals. Human actions, place attachment, and perceptual differences were sidelined in favor of universal laws and objective measurements. This approach, though scientifically robust, could not fully account for the complexity of human behavior and the meaning attributed to places.

#### The Emergence of the Behavioral Approach

- **Integrative Shift:** In the mid-20th century, human geographers began incorporating concepts from psychology and sociology to explain how people perceive, interpret, and interact with their environments. This shift was partly a response to the limitations of positivist methods, aiming to capture the nuances of human thought and emotion.
- **Methodological Innovations:** Techniques such as cognitive mapping, participant observation, and in-depth interviews were introduced. For instance, Kevin Lynch's work on mental images of the city revealed how inhabitants construct and use spatial information in their daily lives. This enriched the empirical tradition by adding a qualitative dimension to spatial analysis.

### Key Contributions of the Behavioral Approach

- **Cognitive Mapping and Spatial Perception:** Behavioral geographers demonstrated that individual perceptions of the environment shape urban navigation, place attachment, and even community identity. Such insights have influenced urban planning, emphasizing the design of spaces that resonate with human experiences.
- **Understanding Place-Making:** By exploring how values and emotions influence the creation and maintenance of places, the Behavioral Approach has helped explain patterns of urban development, gentrification, and community resilience.
- **Enhanced Policy Formulation:** Integrating behavioral insights into planning has led to more inclusive and participatory urban design. Planners now recognize that sustainable development requires not only quantitative efficiency but also qualitative satisfaction and cultural relevance.

### Bridging Positivism and the Behavioral Approach

- **Complementary Paradigms:** Despite their differences, positivism and the Behavioral Approach are not mutually exclusive. Many contemporary human geographers adopt mixed methodologies that harness the precision of quantitative data while addressing the subjective dimensions of human life. For example, GIS mapping (a positivist tool) is increasingly combined with participatory mapping exercises that capture local knowledge and perceptions.
- **Holistic Understanding:** The integration of these approaches has led to a more holistic understanding of human geography. By acknowledging both measurable phenomena and the importance of perception, attitude, value, and emotion (PAVE), geographers can better address issues like urban sustainability, spatial inequality, and cultural preservation.

### Conclusion

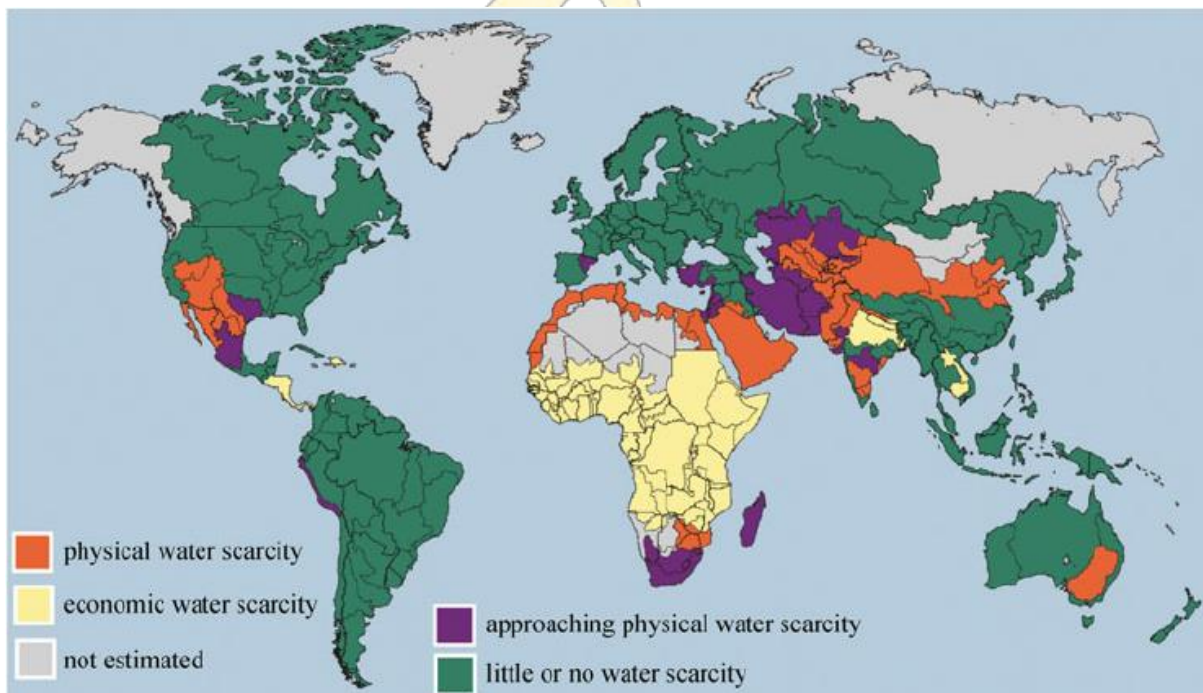
The Behavioral Approach has been pivotal in transforming human geography from a discipline rooted solely in positivism to one that embraces the complexity of human experiences. While positivism laid the foundation through rigorous empirical methods, the Behavioral Approach introduced a necessary focus on human subjectivity, cognition, and affect. Together, they facilitate a richer, more comprehensive exploration of spatial phenomena—ensuring that geographic inquiry remains both scientifically robust and deeply human-centered.

**5(b) “While scarcity of water resources are felt locally, but its causes are increasingly global.”**  
**Comment. 10 Marks (PYQ/2024)**

**Answer:**

### Introduction

Water scarcity is experienced on a local scale—with communities, agriculture, and ecosystems feeling its immediate effects—but its root causes are embedded in global processes such as climate change, international trade, and transboundary water management. Understanding this duality is critical not only for local adaptation but also for global sustainability.



### Local Impacts and Global Drivers

#### Local Impacts

- **Direct Effects:** Water scarcity can lead to reduced access to potable water, diminished agricultural yields, health hazards, and even social unrest. Locally, communities invest in rainwater harvesting, drilling wells, and water restrictions to cope.
- **Localized Management:** Local governments develop infrastructure (e.g., reservoirs, pipelines) and implement conservation policies. However, these measures often struggle to offset broader global pressures.

#### Global Causes

- **Climate Change:** Climatologists such as **James Hansen** and **Michael Mann** have shown that global warming alters precipitation patterns and increases the frequency of droughts. IPCC reports indicate that even modest increases in global temperatures can significantly reduce water availability in sensitive regions.

- **Global Trade and Virtual Water:** Arjen Hoekstra's work on virtual water trade explains how water-intensive products are exchanged globally. Regions that export such products may suffer local depletion even as they participate in international markets.
- **Ecological Disruptions and Land-Use Change:** Global economic pressures drive deforestation and unsustainable agriculture. Political Ecology, championed by scholars like **Michael Watts**, highlights how global market demands lead to local environmental degradation, disrupting natural hydrological cycles.
- **Transboundary Water Governance:** The management of shared watercourses often reflects the "Tragedy of the Commons," as described by **Garrett Hardin**. International treaties and frameworks (e.g., the UN Watercourses Convention) seek to mediate these challenges, yet political and economic disparities often hinder effective cooperation.

### Theoretical Frameworks and Perspectives

- **Positivism vs. Behavioral Approaches:** Early positivist methods emphasized quantitative data and empirical observations of water cycles. In contrast, behavioral and integrative approaches incorporate community perceptions, values, and decision-making processes to offer a richer understanding of water scarcity.
- **Globalization Theory:** Theories by **Anthony Giddens** and **Ulrich Beck** illustrate that global networks and market pressures influence even the most localized water crises.
- **Ostrom's Common-Pool Resource Theory:** Elinor Ostrom's work on managing shared resources underscores the importance of both local governance and international coordination in addressing water scarcity.

### Case Studies

#### Case Study 1: Cape Town Water Crisis, South Africa

- **Overview:** In 2018, Cape Town nearly reached "Day Zero," the point at which municipal water supplies would have been exhausted.
- **Data & Statistics:**
  - Water consumption dropped from approximately 723 million liters per day (MLD) to around 500 MLD due to strict water restrictions.
  - Reservoir levels fell to as low as 13.5% capacity at one point, close to critical thresholds.
- **Global Causes:** Prolonged drought, exacerbated by global climate change, and urban population growth played significant roles.
- **Sources:** Data from the Cape Town City Council and the South African Water Research Commission.

#### Case Study 2: California Drought, United States

- **Overview:** Between 2012 and 2017, California experienced one of the most severe droughts in its recorded history.
- **Data & Statistics:**
  - Reservoir levels in some areas dropped by over 25% below capacity, severely impacting agricultural regions serving millions.
  - Estimated economic losses exceeded \$2.2 billion in key agricultural sectors.
- **Global Causes:** Global climate change, including altered El Niño/La Niña patterns, contributed to the drought's severity.
- **Sources:** Reports and data from the U.S. Drought Monitor and the California Department of Water Resources.

### Conclusion

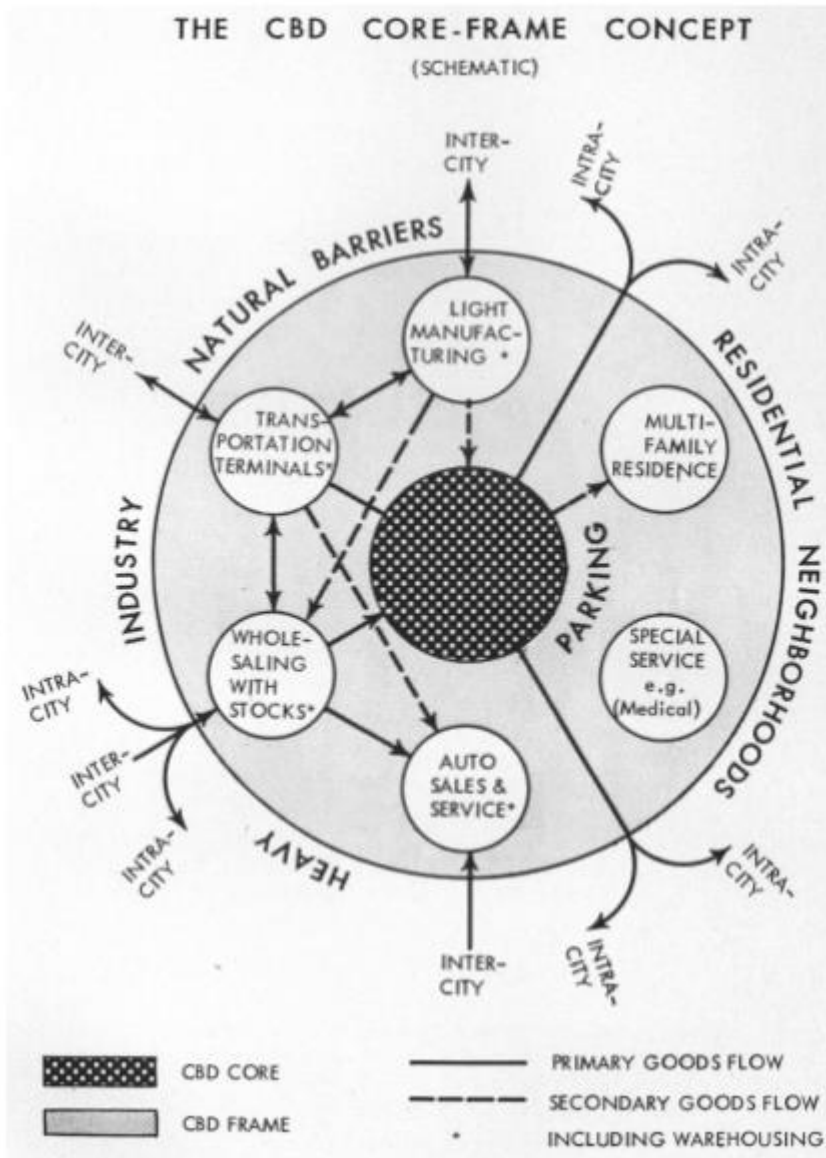
Local water scarcity is a visible manifestation of broader global processes. While communities deploy localized solutions, the driving forces—climate change, global trade, ecological degradation, and transboundary governance—demand coordinated global policy responses. Bridging positivist methods with behavioral insights and integrating diverse theories facilitates a holistic approach to sustainable water management, ensuring that both local needs and global responsibilities are addressed.

**Q5(c) Central Business District (CBDs) are in decline as the economic core of metropolitan cities. Critically examine. 10 Marks (PYQ/2024)**

**Answer:**

### Introduction

Central Business Districts have long been seen as the heart of metropolitan economic activity. Traditional urban theories, such as Burgess's Concentric Zone Model and Central Place Theory, positioned CBDs as natural hubs due to agglomeration economies and high accessibility. However, recent trends—ranging from decentralization, rising costs, and technological shifts to flexible work—have challenged the CBD's historical role, prompting debate on whether they are truly in decline as epicenters of urban economic power.



### Historical Role and Traditional Advantages

- **Agglomeration Economies and Accessibility:** Early positivist research in urban geography, using quantitative methods, emphasized the benefits of spatial concentration. The proximity among firms and institutions in the CBD reduced transportation costs and promoted knowledge spillovers.
- **Concentric Zone and Central Place Theories:** Models like the Concentric Zone Model (Burgess) and Central Place Theory justified the dense layout of businesses in the CBD as a natural consequence of urban growth and market demand. These theories suggested that the CBD's high accessibility and concentration of services created economic synergies.

### Factors Contributing to the Perceived Decline

- **Decentralization and Polycentricity:** The Multiple Nuclei Model (Harris and Ullman) argues that modern cities evolve into polycentric networks where numerous sub-centers emerge. With improved transportation and communication, many companies now establish offices in suburban business parks or "edge cities" to take advantage of lower rents and better space.

- **High Costs and Urban Congestion:** According to Bid Rent Theory, as land prices in the CBD escalate due to demand, certain industries begin relocating to areas with lower costs. High rents, congestion, and limited parking further diminish the attractiveness of central locations for some businesses.
- **Technological Shifts and Remote Work:** The COVID-19 pandemic accelerated the adoption of telecommuting and flexible work arrangements. With digital communication reducing the need for physical proximity, companies and professionals are questioning whether maintaining large, centralized office spaces is always economically justified. Declining occupancy rates in cities such as New York and London underscore this trend.
- **Environmental and Quality-of-Life Considerations:** The increasing emphasis on sustainable urbanism and liveable cities has led policymakers and residents to favor decentralization. The push toward green spaces and reduced pollution sometimes conflicts with the traditional density and high-traffic conditions of CBDs.

### Empirical Examples and Data

- **New York City:** Recent reports indicate that Manhattan's office occupancy fell significantly post-pandemic, as businesses downsized or shifted to hybrid models. Economic studies report substantial decreases in leased office space—signalling reduced demand for traditional CBD environments.
- **London:** Similar observations from London reveal that while the City continues to host high-value financial services, there has been a noticeable dispersion of business activity to suburban areas, driven by rising lease costs and evolving workplace practices.

### Bridging Theories: Positivism vs. Behavioral and Integrative Approaches

- **Positivist Tradition:** Early geographic positivism provided rigorous, quantitative evidence for the benefits of a tightly clustered CBD. However, while valuable, these methods often overlooked subjective experiences and evolving consumer preferences.
- **Behavioral and Integrative Approaches:** Modern frameworks incorporate behavioral insights—such as the role of individual perceptions, strategic corporate decisions, and social priorities—in explaining the shift towards decentralization. The integration of these approaches has fostered a more holistic understanding of urban dynamics.
- **Globalization and Network Theories:** The work of theorists like Anthony Giddens and Manuel Castells points to the impact of globalization and digital networks on altering spatial patterns; businesses can now operate effectively over long distances, reducing the inherent advantages once held exclusively by CBDs.

### Conclusion

While CBDs have historically served as the vibrant economic cores of metropolitan cities, a multiplicity of factors is reshaping their role. Decentralization, high operating costs, technological advancements, and evolving lifestyles are contributing to the dispersion of business activities beyond traditional centers. Although the CBD remains vital for certain sectors—especially those dependent on face-to-face interactions—the evolving urban landscape suggests a shift towards a more

polycentric metropolitan model. A balanced perspective acknowledges both the enduring strengths of centralized hubs and the emerging need for adaptive, decentralized approaches to contemporary urban economic development.

### 5(d) There is a need for gender-sensitive regional development. Elaborate. 10 Marks (PYQ/2024)

Answer:

#### Introduction

Gender-sensitive regional development refers to the integration of gender perspectives into the planning, design, and implementation of regional policies and projects. This approach recognizes that development is not gender neutral and that both men and women experience economic opportunities, social services, and environmental resources differently. By addressing these differences, gender-sensitive policies can foster more equitable and sustainable regional growth.

#### Rationale and Importance

- **Social Equity and Inclusive Growth:** Traditional regional development models often overlook the roles, challenges, and contributions of women, thus perpetuating gender inequality. Women, who constitute a significant segment of the informal economy and agricultural labor, frequently have limited access to resources and decision-making power. Addressing these disparities helps ensure that the benefits of regional development are shared equitably.
- **Economic Efficiency:** Empirical research indicates that empowering women economically—through increased access to credit, education, and employment opportunities—can boost overall regional productivity. Some studies suggest that narrowing the gender gap could potentially raise GDP by billions, contributing significantly to national prosperity.
- **Sustainable Development Goals (SDGs):** SDG 5 (Gender Equality) and SDG 10 (Reduced Inequalities) are interlinked with other goals such as SDG 1 (No Poverty) and SDG 8 (Decent Work). A gender-sensitive approach directly supports these global targets by ensuring that regional development policies promote both economic growth and social justice.

#### Theoretical Frameworks and Models

- **Gender Mainstreaming:** Developed by United Nations agencies in the 1990s, gender mainstreaming is the systematic integration of gender perspectives into all stages of policy and planning. This approach recognizes that gender is a cross-cutting issue affecting all aspects of development.
- **Feminist Political Ecology:** Theorists such as Doreen Massey and Nancy Fraser have argued that social power relations shape the distribution of environmental benefits and burdens. In regional development, understanding these dynamics ensures that environmental and economic policies do not exacerbate gender disparities.

- **Intersectionality:** Building on Kimberlé Crenshaw’s work, intersecting social identities—such as gender, class, ethnicity, and age—must be considered in regional planning. This perspective ensures that policies address the needs of diverse groups rather than favoring a homogeneous “ideal citizen.”
- **Common-Pool Resource Theory (Ostrom):** Elinor Ostrom’s principles on managing shared resources apply to regional development by emphasizing that effective governance requires inclusive participation. In gender-sensitive development, this means ensuring that both women and men are involved in managing natural and economic resources.

### Policy Implications and Examples

- **Gender Budgeting:** Governments can allocate resources specifically for women’s development, ensuring that public investments in infrastructure, education, and healthcare reflect the needs of all citizens.
- **Land and Resource Rights:** Secure land tenure and access to credit for women are critical. For example, in parts of India and Africa, initiatives that empower women through land rights have resulted in improved agricultural productivity and stronger community resilience.
- **Capacity Building:** Training programs for women entrepreneurs and local leaders enable more robust participation in regional economic activities. In Scandinavia, for instance, gender-inclusive urban policies have led to innovative solutions in the provision of childcare and public transport, supporting both work and family life.

### Case Studies

1. **Self-Help Groups (SHGs) in India:** In India’s rural regions, SHGs have empowered thousands of women by providing microcredit, training, and social support. These groups have not only improved women’s livelihoods but have also contributed to local economic development and better resource management.
2. **Southern African Development Community (SADC) Initiatives:** Several SADC countries have implemented policies to integrate gender perspectives into regional water resource management. By involving women in decision-making and adopting gender-sensitive practices, these initiatives have helped reduce conflicts over water use and enhance community well-being.

### Conclusion

A gender-sensitive approach to regional development is essential for achieving a more equitable, sustainable, and resilient future. By incorporating mainstream frameworks such as gender mainstreaming, feminist political ecology, and intersectionality, policymakers can transform traditional models into inclusive strategies that acknowledge and leverage the diverse contributions of all citizens. This, in turn, enables regions to harness the full potential of human capital and ensures that development benefits are distributed equitably across society.

**5(e) Explain the theoretical framework and stages of economic growth proposed by Rostow's model. 10 Marks (PYQ/2024)**

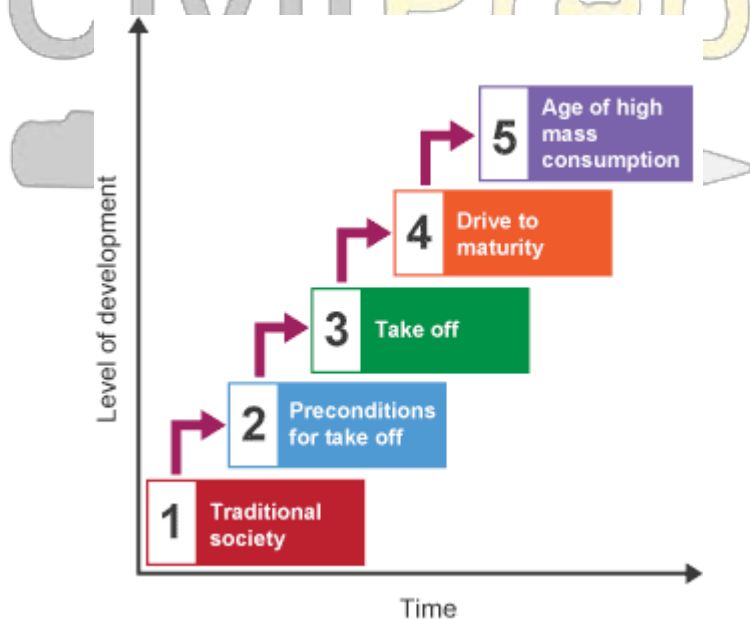
Answer:

### Introduction

Walt Rostow's model, presented in his 1960 work *The Stages of Economic Growth: A Non-Communist Manifesto*, outlines a linear and sequential process through which economies transition from traditional, agrarian systems to modern, high-consumption societies. Although developed during the mid-20th century, the model's principles still inform debates on development policy and economic transformation in contemporary settings.

### Theoretical Framework

- **Linear, Sequential Development:** Rostow's approach assumes that all nations follow a predictable path of development, where each stage lays the groundwork for the next. This determinism reflects a positivist tradition that prioritizes observable, measurable progress.
- **Modernization and Industrialization:** The model views development as the shift from low-productivity agriculture to industrial and eventually service-oriented economies. Investment, technological innovation, and capital accumulation are seen as vital vehicles for driving this progression.
- **Policy Orientation:** Rostow's framework was intended as an alternative to Marxist models. It underlines the importance of economic policies—such as increasing savings, encouraging investment, and fostering technological upgrades—to catalyze growth.
- **Critique and Adaptation:** While its Eurocentric and deterministic aspects have been critiqued, the model remains influential as a benchmark. Modern scholars blend its structured stages with insights from behavioral, environmental, and globalization theories to explain developmental complexities.



### Stages of Economic Growth

Visit Website: [civilprep.in](http://civilprep.in)

[Join YouTube Channel](#)

[Join Telegram Channel](#)

Call@: +918700523510

### 1. Traditional Society:

- Characterized by subsistence farming, low technology, and limited productivity.
- Social structures are static, and economic activities are predominantly primary sector based.

### 2. Pre-conditions for Take-off:

- Initial investments in infrastructure, education, and technology begin to transform the economy.
- Agricultural and small-scale industrial advances create the first signs of surplus and productivity.

### 3. Take-off:

- Marks rapid industrialization and significant growth in production.
- Increased savings and reinvestment drive accelerated development, acting as the “engine of growth.”

### 4. Drive to Maturity:

- The economy diversifies with new industries emerging and a shift from heavy industries to technology-based activities.
- Innovation, improved production techniques, and expanded markets result in sustained economic growth.

### 5. Age of High Mass Consumption:

- With rising incomes, the economy shifts toward a consumption-oriented model.
- The service sector expands, and social welfare improves, supporting a high standard of living.

### Application in Contemporary Times

While Rostow’s model was conceived in a different era, its underlying framework continues to influence development strategies today:

- **Policy Formulation:** Many governments use the model as a reference for setting strategic goals. The emphasis on investment in technology, infrastructure, and education echoes in modern policies promoting sustainable industrialization and digital transformation.
- **Development Assistance:** International agencies and development banks often assess a country’s stage of development to tailor financial support. For instance, programs targeting “take-off” or “drive to maturity” phases encourage industrial diversification and technological adoption.
- **Critiques and Integration:** Contemporary planners acknowledge that the linear progression outlined by Rostow oversimplifies complex, multidirectional development trajectories. As a

result, the model is now frequently integrated with insights from globalization theory, environmental sustainability, and behavioral economics to provide more contextually relevant development strategies.

## Case Studies

### Case Study 1: South Korea

- **Overview:** South Korea is often cited as a success story exemplifying Rostow's stages. After the Korean War, the country embarked on rapid industrialization.
- **Application of Rostow's Model:**
  - **Pre-conditions & Take-off:** Early investments in infrastructure, education, and export-oriented industrial policies paved the way for rapid industrial growth in the 1960s and 1970s.
  - **Drive to Maturity & High Mass Consumption:** By the 1990s, South Korea diversified its economy, focusing on technology and services, leading to high per capita income and improved social welfare.
- **Empirical Data:** South Korea's growth rate averaged over 8-10% during its rapid industrialization phase, transforming it from one of the poorest countries in the world to a high-income nation in a few decades.

### Case Study 2: Ethiopia

- **Overview:** Ethiopia provides a contrasting case in Sub-Saharan Africa, where government-led initiatives have aimed to transition the economy from agrarian-based to industrialized.
- **Application of Rostow's Framework:**
  - **Pre-conditions and Take-off:** Efforts to improve infrastructure (roads, electricity) and invest in manufacturing zones have been initiated to stimulate growth.
  - **Challenges:** Despite these efforts, the country faces hurdles related to political instability, resource limitations, and ongoing reliance on agriculture, underscoring that not all economies follow the idealized linear path.
- **Empirical Data:** Recent reports indicate Ethiopia's GDP growth has hovered around 6-8% as it strives to transition into a more diversified economy, reflecting both progress and the complexity of replicating the "take-off" stage.

## Conclusion

Rostow's model offers a clear, stage-based framework for understanding economic development, emphasizing the role of industrialization and capital accumulation. Although it has been critiqued for its linearity and Eurocentrism, its influence persists in contemporary development policy and planning. Through the experiences of countries like South Korea and Ethiopia, the model's utility—when adapted to local contexts and integrated with modern theories—remains relevant for shaping strategic, sustainable economic growth in a rapidly globalizing world.

# GEOGRAPHY OPTIONAL UPSC 2027

# REPREP

## LIVE EVALUATION AND MENTORSHIP

- 22 Tests
- 20 Sectional + 2 FLTs
- 1000+ Case Studies
- Value Added Materials
- 1000+ Map Entries

By Krishna Gupta Sir

Rs 28000/- Only

[WWW.CIVILPREP.IN](http://WWW.CIVILPREP.IN)



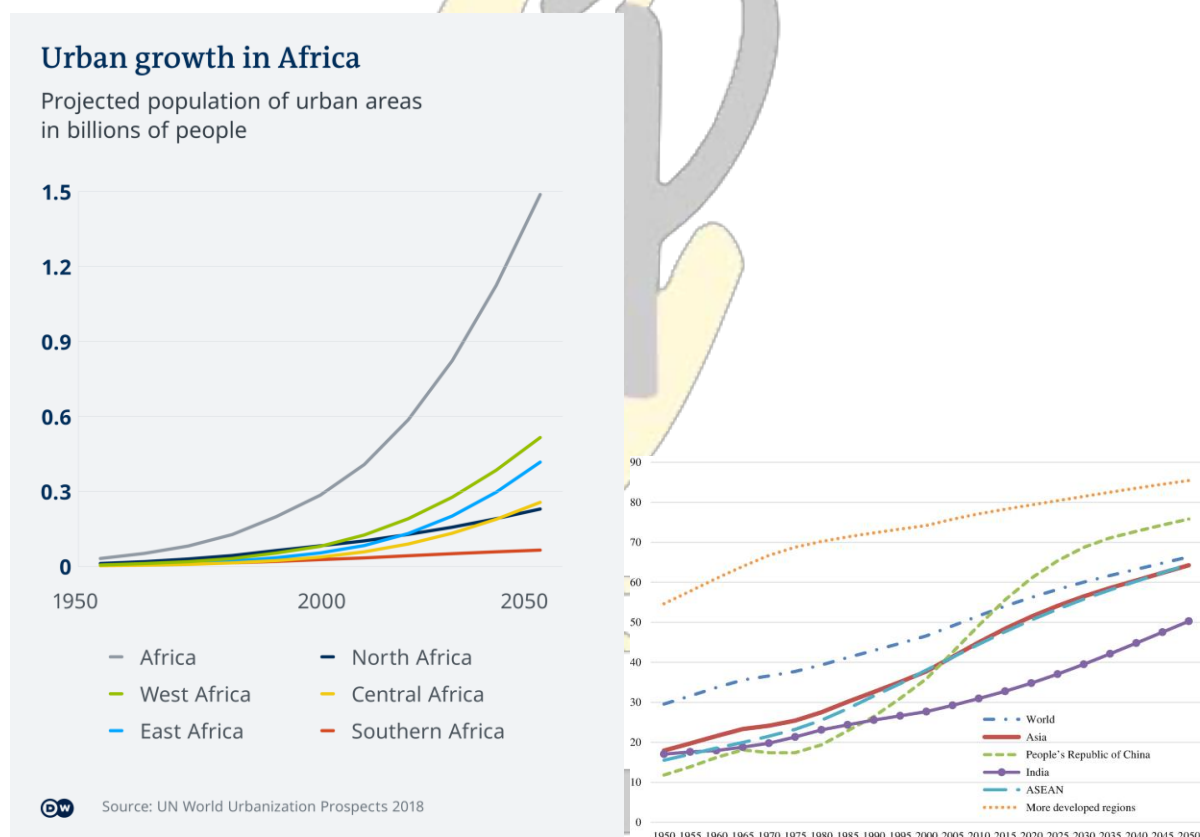
8700523510

**Q6. (a) The urbanisation process is particularly pronounced in Asia and Africa, where too many urban residents grapple with extreme poverty, exclusion, vulnerability and marginalisation. Discuss. 20 Marks (PYQ/2024)**

**Answer:**

### Introduction

Urbanization in Asia and Africa has accelerated rapidly over the past few decades. While cities across these continents act as centers for economic growth and opportunities, the rapid influx of migrants from rural areas has often outpaced the capacity of urban infrastructure and services. This imbalance has resulted in vast segments of the urban population grappling with extreme poverty, exclusion, vulnerability, and marginalization.



### Urbanization Trends in Asia and Africa

- **Rapid Rural–Urban Migration:** Many Asian and African countries have experienced high rates of rural–urban migration as people search for improved livelihoods. Cities like Mumbai, Dhaka, Lagos, and Nairobi have expanded dramatically, often in an unplanned manner.
- **Informal Settlements:** A significant share of these new urban residents live in informal settlements or slums, where basic amenities such as clean water, sanitation, and secure housing are largely absent. For example, Dharavi in Mumbai and Kibera in Nairobi are emblematic of these challenges.

- **Economic Polarization:** While cities attract investment and modernization in certain sectors, the resulting growth is uneven. The high-skilled, modern service sectors typically benefit a small proportion, whereas the majority of migrants work in the informal economy with insecure, low-paying jobs.

### Challenges: Poverty, Exclusion, Vulnerability, and Marginalization

- **Extreme Poverty and Inadequate Infrastructure:** Rapid urbanization without corresponding expansion in infrastructure often results in denser slums, where residents lack basic services, secure tenure, and reliable employment. Extreme poverty in these areas is compounded by limited opportunities for upward social mobility.
- **Social Exclusion and Marginalization:** Urban processes sometimes reinforce social inequalities. Marginalized groups—including women, ethnic minorities, and migrants—tend to be confined to peripheral, neglected areas. Such spatial segregation limits their access to quality education, health services, and formal employment.
- **Vulnerability to Environmental and Economic Shocks:** Informal settlements are typically located in hazardous zones (e.g., floodplains, unstable slopes), making residents highly vulnerable to climate change and natural disasters. Economic shocks, such as sudden job losses in the informal sector, further exacerbate urban poverty.
- **Governance and Policy Shortfalls:** Many governments in Asia and Africa struggle with adequate urban planning, governance, and policy implementation. Rapid expansion often overwhelms municipal systems, leading to inconsistent service delivery and unsustainable urban growth.

### Theoretical Perspectives

- **Urban Political Ecology:** This framework examines the intersection of social inequality, environmental degradation, and urban planning. Scholars, such as Eric Sheppard and Gert Middel, argue that marginalization within cities is not merely a by-product of rapid urban growth but a result of deliberate policy choices that privilege certain sectors over others.
- **Modernization Theory vs. Dependency Theory:** Modernization theory suggests that urban growth is an inevitable and positive marker of development; however, dependency theory counterargues that external influences, global capital flows, and trade imbalances contribute to persistent urban poverty and marginalization in developing regions.
- **Chicago School and Social Disorganization:** Early urban sociologists noted that rapid, unplanned urban growth tends to fragment community social networks, leading to disorganization, crime, and further exclusion—factors that are still evident in many contemporary Asian and African cities.

### Case Studies & Examples

- **Case Study 1: Mumbai, India** Mumbai's rapid urban expansion has given rise to vast slum areas, with Dharavi being one of the largest informal settlements in Asia. Despite the city's role as an economic powerhouse, nearly half of its residents live in precarious conditions, lacking proper sanitation, education, and health services. Recent initiatives focused on

community-based upgrading projects attempt to bridge these gaps, though challenges remain.

- **Case Study 2: Lagos, Nigeria** Lagos is experiencing explosive growth with a population that exceeds 20 million. The disparity between the modern business districts and the sprawling slums like Makoko highlights deep economic polarization. Policies aimed at improving infrastructure and creating affordable housing are underway, but the pace of urbanization continues to outstrip public policy responses.

## Conclusion

Urbanization in Asia and Africa encapsulates both the promise of economic dynamism and the perils of unplanned, inequitable growth. The extreme poverty, exclusion, vulnerability, and marginalization experienced by many urban residents are deeply intertwined with rapid migration, inadequate infrastructure, uneven economic development, and governance challenges. Addressing these issues requires integrative policies that incorporate socio-economic strategies, robust urban planning, and inclusive governance to ensure that the benefits of urban growth reach all segments of society.

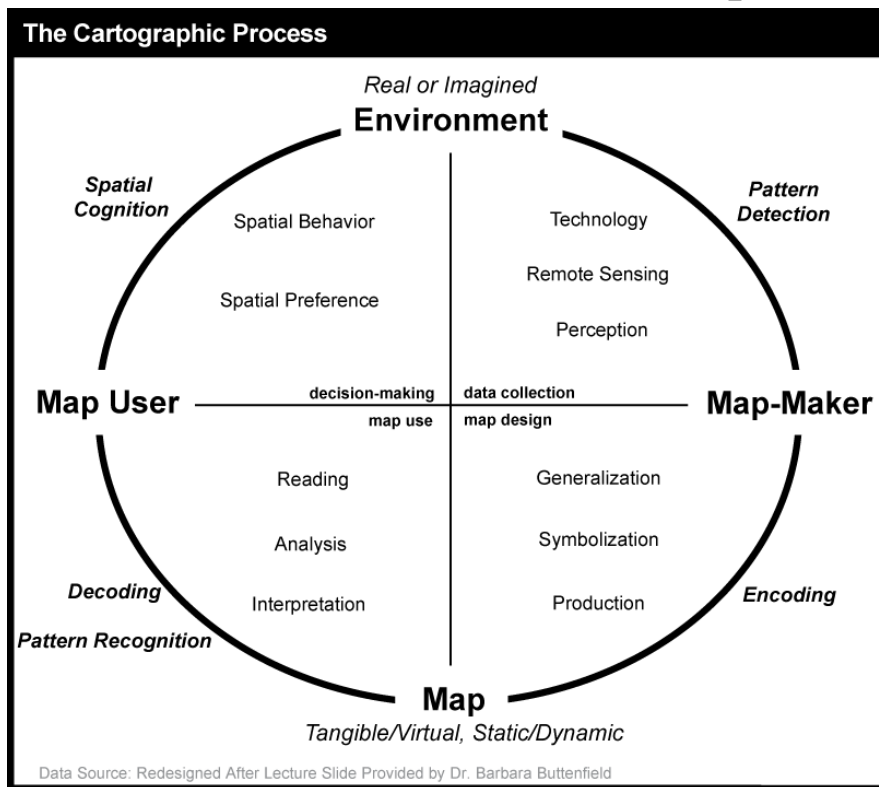
**Q6(b) Explain how the physical view of geographical space has impacted the forms of spatial analysis. 15 Marks (PYQ/2024)**

**Answer:**

The physical view of geographical space—seeing space as a measurable, tangible, and quantifiable entity—has fundamentally shaped the development of spatial analysis in geography. This perspective treats geographic space as an arena defined by physical properties, such as distance, area, and spatial distribution, and has led directly to the adoption of rigorous, empirical methods to understand spatial relationships. Below are several key ways in which this view has influenced spatial analysis.

### 1. Conceptualizing Space as a Quantifiable Entity

- **Cartography and Mapping:** Early cartographers mapped physical features with an emphasis on accuracy and scale. This laid the groundwork for the understanding of space as something that can be measured and represented with precision. The physical view led to representative maps where natural features—mountains, rivers, and plains—were depicted with a view toward accurate scale, location, and distance relationships.



- **Euclidean Geometry:** The application of Euclidean geometry to geography meant that space could be understood through mathematical relationships. Distance formulas, spatial buffers, and the analysis of proximity (e.g., using the gravity model in urban geography) all originate from this tradition.

## 2. Development of Quantitative and Statistical Methods

- **Positivist Approaches:** With the rise of positivism in geography, the physical properties of space were linked to measurable phenomena. Researchers began employing statistical tools to analyze the spatial distribution of features—be they natural (like vegetation cover) or human-made (such as urban infrastructure). This led to spatial statistics methods like:
  - **Spatial Autocorrelation Metrics:** Tools such as Moran's I or Geary's C assess the degree to which similar values cluster in space.
  - **Distance Decay Models:** These models quantify how similarity or interaction decreases with increasing physical separation.
- **GIS and Remote Sensing:** The advent of Geographic Information Systems (GIS) and remote sensing technology emphasizes the physical perspective. These tools use satellite imagery and digital mapping to record and analyze physical space with high resolution and precision. They enable:
  - Grid-based analysis of landscapes.
  - The creation of digital elevation models (DEMs) and land cover classifications.
  - Network and cost-distance analyses that inform urban planning and environmental management.

### 3. Theoretical Models and Frameworks

- **Von Thünen's Model and Central Place Theory:** Physical considerations underpin classic models of spatial organization. Von Thünen's model, for example, relied on the concept of cost (often determined by distance) to explain land use patterns around a central market. Similarly, Central Place Theory uses the idea of distance and accessibility to describe how cities and towns are distributed across a landscape.
- **Gravity Models:** Inspired by physical laws of gravity, these models estimate the interaction between two locations as a function of their size and distance. Such applications are essential for understanding migration flows, trade patterns, and urban connectivity.

### 4. Integrating Physical Data with Emerging Analytical Techniques

- **Machine Learning and Big Data:** Today's spatial analyses benefit from big data and computational methods that process vast amounts of physical data. Techniques in spatial data mining and advanced modeling are built on the premise that space is quantifiable, and they integrate physical measurements with predictive analytics to uncover patterns and forecast spatial phenomena.
- **Hybrid Approaches:** While the purely physical view has expanded our ability to measure space, contemporary geographers increasingly integrate human and cultural dimensions into spatial analysis. Yet, these hybrid approaches still rely on the fundamental physical metrics established by traditional quantitative methods.

### Conclusion

The physical view of geographical space has been instrumental in establishing a rigorous, quantitative foundation for spatial analysis. From the development of precise mapping techniques and the use of Euclidean geometry to the advent of GIS and remote sensing, geography's emphasis on measurable space has enabled detailed, scientific inquiry into spatial relationships. Even as modern spatial analysis incorporates humanistic and behavioral insights, the physical parameters—distance, area, connectivity—remain critical to understanding and interpreting our world. This legacy underpins much of today's advanced modeling and plays a central role in planning, policy-making, and environmental management.

### 6(c) Explain the Heartland theory with reference to contemporary geopolitical scenario of the world. 15 Marks (PYQ/2024)

Answer:

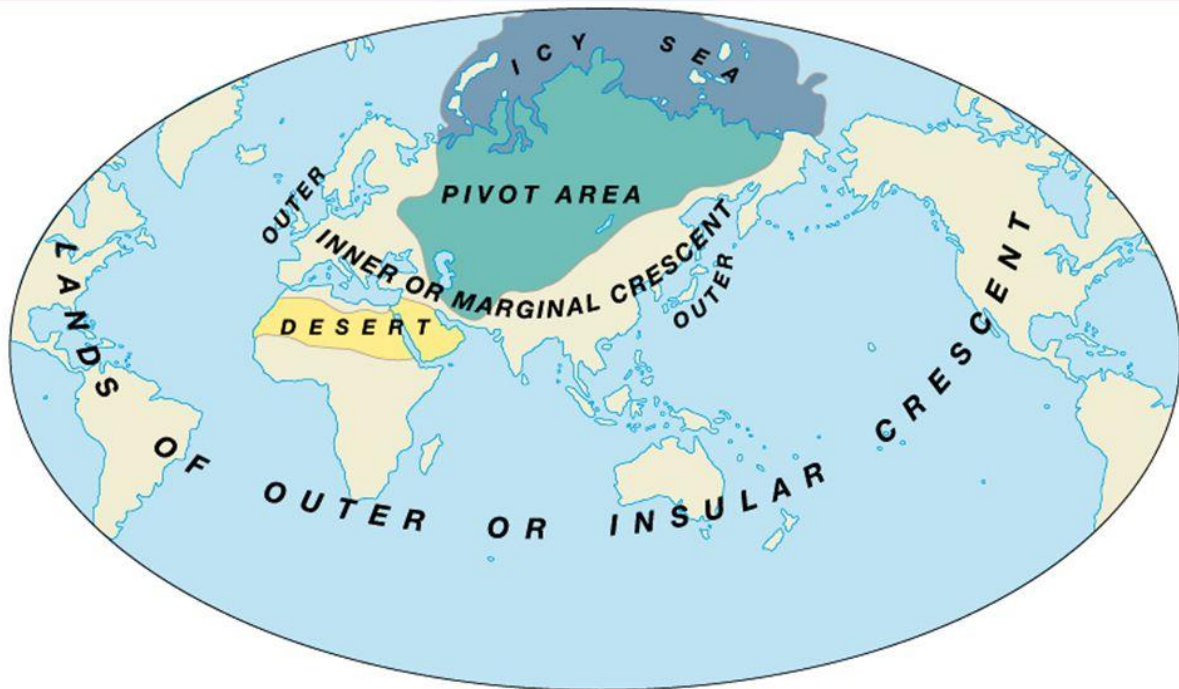
#### Introduction

Developed by Sir Halford Mackinder in 1904 through his seminal essay, *The Geographical Pivot of History*, the Heartland theory posits that control of the vast Eurasian landmass—the so-called "Heartland"—equates to global dominance. Mackinder famously stated, "Who rules East Europe commands the Heartland; who rules the Heartland commands the world." While conceived in the

early 20th century, the theory continues to resonate in contemporary geopolitics, illustrating the enduring influence of physical geography on global power dynamics.

## Mackinder's Heartland Theory

*Drawn from Ratzel's geographic view of state as organism*



### The Core Tenets of the Heartland Theory

- **Strategic Geography:** Mackinder identified the central Eurasian region—from Eastern Europe through Central Asia—as the Heartland. Its size, relative remoteness from maritime threats, and abundant natural resources made it a critical pivot in global politics.
- **Land Power vs. Sea Power:** In Mackinder's view, maritime powers (such as Britain during his era) could extend their influence only to the coastal "Rimland" of Eurasia. He argued that only a power that could control the interior (the Heartland) would be insulated from such external pressures and hence capable of projecting global influence.
- **Resource Wealth and Defensive Depth:** The Heartland is rich in natural resources, agricultural land, and, crucially, offers a natural defensive bulwark due to its vast expanse. Control over this area, therefore, provides both economic leverage and military strategic depth.

### Relevance to Contemporary Geopolitics

Despite the advancements in technology—such as cyber warfare, precision-guided missiles, and a more interconnected global economy—the physical realities highlighted by Mackinder persist:

- **Russian Influence and Eastern Europe:** Russia's continued strategic focus on its near abroad, including Eastern Europe and Central Asia, echoes the Heartland theory. Its interventions in

Visit Website: [civilprep.in](http://civilprep.in)

[Join YouTube Channel](#)

[Join Telegram Channel](#)

Call@: +918700523510

areas like Crimea and its efforts to bolster influence in Eastern European states are seen by many scholars as an effort to secure its “heartland” and extend its buffer against NATO.

- **China’s Belt and Road Initiative (BRI):** China’s ambitious BRI seeks to enhance connectivity across Asia, Africa, and Europe via overland infrastructure projects. By investing in railways, roads, and pipelines that cut through the central Eurasian landmass, China aims to secure trade routes, access resources, and project power—illustrating that control over the “interior” remains a key strategic priority.
- **Central Asia and Energy Corridors:** Central Asia, a critical part of the Heartland, remains vital due to its oil, gas reserves, and mineral wealth. Countries in the region are strategically important for energy transit routes, with geopolitically significant institutions such as the Shanghai Cooperation Organization (SCO) emerging to coordinate regional security and economic cooperation.
- **Digital and Cyber Considerations:** Critics often argue that the rise of technology, globalization, and cyber capabilities has diminished the importance of physical space. However, contemporary geopolitics reveals that while non-physical domains have grown in importance, the control of land-based resources and infrastructure—powerful tools of influence in the Heartland—remains essential for economic and military projection.

#### Contemporary Adaptations and Critiques

- **Integration with Rimland Theory:** Nicholas Spykman’s Rimland theory complements Mackinder’s ideas by emphasizing the importance of the coastal fringes of Eurasia. Modern strategic thought often adopts a hybrid view that recognizes both the importance of the Heartland and its surrounding regions.
- **Globalization and Multipolarity:** In the context of global interdependence, the rise of multipolarity means global power is less centralized. Yet, the control and connectivity of Eurasia continue to influence economic and defense strategies, reinforcing many of Mackinder’s insights.
- **Policy Implications:** Numerous policy documents, strategic defense reviews, and international alliances reflect a concern for securing land-based resources and corridors. The interplay of traditional geographic principles with modern economic networks underscores that the legacy of the Heartland theory is very much alive.

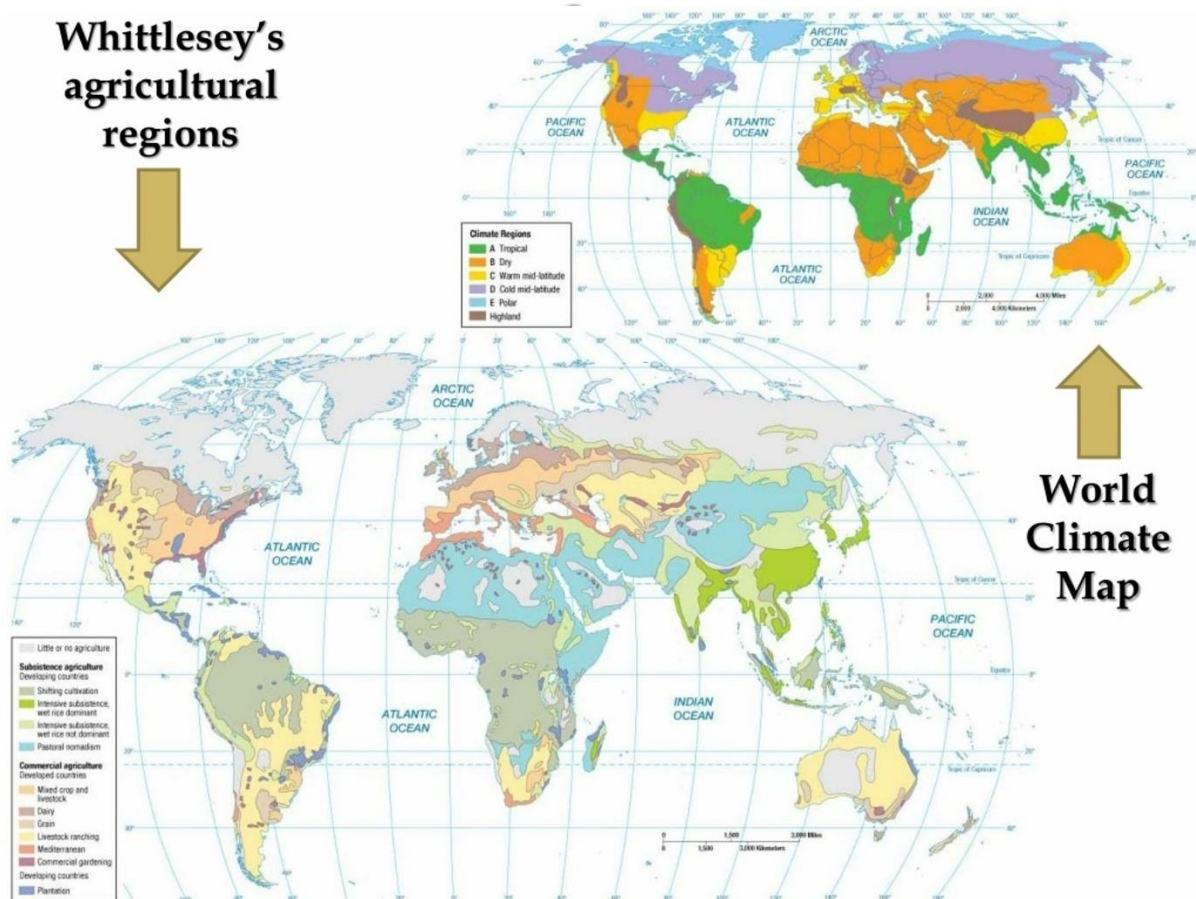
#### Conclusion

While technological and economic advancements have transformed many aspects of global power dynamics, the core insights of the Heartland theory remain significant. Control of the Eurasian interior continues to offer strategic advantages in resource wealth, defense, and economic integration, as evidenced by modern geopolitical moves by actors like Russia and China. In an era of globalization—and yet persistent regional tensions—the Heartland theory provides a powerful lens through which to understand and analyze contemporary geopolitical strategies, affirming the enduring role of geography in shaping the world order.

**Q7. (a) Explain the basis of D. Whittlesey's classification of agricultural regions of the world. 20 Marks (PYQ/2024)**

**Answer:**

D. Whittlesey's classification of the agricultural regions of the world is a framework that attempts to systematize the diversity of global agriculture by linking the types of farming systems to the underlying physical—particularly climatic and edaphic—conditions. His approach, reflective of a positivist tradition in geography, is built on the idea that the natural environment largely shapes the kind of agriculture that develops in a given region. Below is an explanation of the basis of his classification and its implications.



- **Environment–Agriculture Relationship:** Whittlesey's work is grounded in the principle that the natural environment—especially climate, soils, and hydrology—is a primary determinant of agricultural practices. Drawing on early quantitative and empirical methods, he viewed agricultural regions as entities that could be defined and differentiated by measurable natural parameters.
- **Positivist Approach:** Adopting a positivist ethos, Whittlesey emphasized the importance of objective, empirical data in distinguishing between regions. Factors such as rainfall patterns, temperature regimes, and soil composition are treated as quantifiable variables that together determine the potential productivity and suitability of a region for various types of agriculture.

- **Interplay of Natural Potential and Human Adaptation:** While the classification is heavily based on physical conditions, Whittlesey also recognized that the response of human societies to these conditions—through technology, land use practices, and economic decisions—further refines the boundaries of each agricultural region.

### Criteria in Whittlesey's Classification

Whittlesey's framework generally considers the following key criteria:

#### 1. Climatic Factors:

- Annual and seasonal precipitation, temperature fluctuations, and length of the growing season.
- These dictate whether a region can support intensive rain-fed agriculture, requires irrigation, or is more prone to extensive pastoralism.

#### 2. Soil and Topography:

- Variations in soil fertility, texture, and drainage capacity.
- Topographic features influence erosion potential and accessibility for mechanized farming.

#### 3. Water Availability:

- The presence (or lack) of surface water and groundwater available for irrigation.
- This criterion helps explain why certain regions adopt irrigated cropping systems while others rely on natural rainfall.

#### 4. Land Use Intensity and Agricultural Practices:

- The extent to which human intervention (through inputs like fertilizers, mechanization, and modern farming techniques) modifies the natural potential of the land.
- Differences in cropping patterns, animal husbandry, and mixed-farming practices are also taken into account.

On the basis of these criteria, Whittlesey's classification distinguishes major agricultural regions such as:

- **High-Potential, Intensive Agricultural Zones:** Found in parts of Western Europe, North America, and parts of East Asia, where abundant rainfall, fertile soils, and advanced technology support high-yield farming.
- **Rain-Fed, Subsistence Regions:** Common in parts of South Asia, Sub-Saharan Africa, and Latin America, where agriculture is more vulnerable due to lower inputs, erratic rainfall, and traditional farming practices.

- **Arid and Semi-Arid Zones:** Regions where low and erratic rainfall, such as those found in the Sahel or Central Asia, lead to pastoral and extensive cropping systems aimed at coping with water scarcity.

### Implications and Contemporary Relevance

- **Policy and Development:** The classification provides a useful tool for policymakers to identify which regions might benefit from certain interventions—such as improved irrigation in semi-arid regions or technology transfer in areas with high agricultural potential but low current productivity.
- **Comparative Analysis:** By categorizing agricultural regions according to their physical and economic characteristics, researchers can better compare region-specific challenges and successes, fostering targeted strategies for sustainable development.
- **Adaptation to Climate Change:** As global climates shift, the criteria employed by Whittlesey—especially those related to rainfall and temperature—remain relevant for predicting how agricultural zones might change and for planning adaptive measures.

### Conclusion

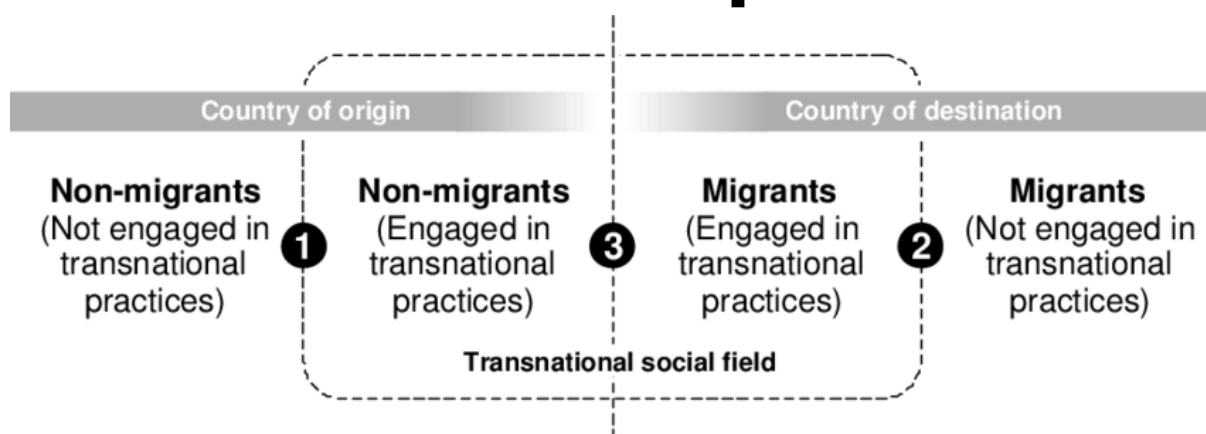
D. Whittlesey's classification of agricultural regions is based on the systematic analysis of physical factors such as climate, soils, and water availability, combined with observations of human agricultural practices. It offers a structured, empirical method to understand how the natural environment shapes agricultural systems and helps explain the global diversity in farming approaches. In doing so, it remains an important reference for both historical analyses and contemporary policy planning aimed at achieving sustainable agriculture in varied environmental contexts.

**Q7(b) What is Transnationalism? Why has the scale and scope of transnational linkages of diaspora multiplied in recent times? 15 Marks (PYQ/2024)**

**Answer:**

#### Introduction

Transnationalism refers to the multidimensional process through which migrants—and their descendants—maintain active connections, networks, and engagements across the borders of two or more nation-states. Unlike earlier models of assimilation, which assumed that migrants would disconnect from their homelands over time, transnationalism recognizes that people often create and sustain ongoing ties to their country of origin while simultaneously integrating into their host societies. These ties manifest in various spheres, including economic (remittances, business ventures), political (diaspora lobbying, dual citizenship policies), socio-cultural (cultural festivals, language maintenance), and social (family networks, transnational organizations).



In recent times, the scale and scope of transnational linkages have multiplied due to various structural, technological, and socio-cultural transformations. Below are key factors explaining this phenomenon, supported by theories, laws, models of migration, and case studies.

## 1. Theories and Models of Migration Relevant to Transnationalism

Migration theories provide a framework to understand the motivations and mechanisms behind the expansion of transnational linkages:

### 1.1 Ravenstein's Laws of Migration (1885)

Ravenstein's laws suggest that:

- Migration occurs in steps, with rural populations moving to nearby towns before reaching larger cities.
- Economic factors are primary drivers of migration.
- Diaspora communities form significant urban clusters, reinforcing transnationalism through remittances and trade networks.

### 1.2 Gravity Model of Migration

This model states that migration between two places is proportional to their populations and inversely related to distance. In a transnational context, diaspora communities maintain cultural and economic ties despite geographical separation.

### 1.3 Lee's Push-Pull Theory

- **Push Factors:** Unemployment, political instability, environmental degradation.
- **Pull Factors:** Economic prosperity, educational opportunities, safety.
- **Intervening Obstacles:** Visa restrictions, financial constraints.

### 1.4 World Systems Theory

This theory argues that global economic inequalities drive migration, with people from peripheral economies moving toward core regions. This dynamic fosters transnational networks as migrants

seek to improve livelihoods in the host country while remaining economically linked to their homeland.

### 1.5 Zelinsky's Mobility Transition Model

Zelinsky's model explains how migration patterns change based on economic development:

- Rural-to-urban migration intensifies during industrialization.
- Mature economies experience transnational migration waves.

### 1.6 Network Theory

Social networks facilitate transnational migration by reducing risks and costs, allowing migrants to sustain long-term interactions with both their home and host nations.

## 2. Key Factors Driving the Multiplication of Transnational Linkages

Recent years have witnessed an unprecedented expansion in transnational engagement due to:

### 2.1 Technological Advancements

- **Communication Technologies:** The internet, social media, and affordable mobile communication have significantly reduced the distance between diasporic communities and their homelands.
- **Digital Platforms and E-Commerce:** Online marketplaces and digital payment systems facilitate transnational business activities, enhancing the economic dimension of transnationalism.

### 2.2 Globalization and Economic Integration

- **Trade Liberalization and Capital Mobility:** Open borders for goods and services allow migrants to facilitate international trade and investment.
- **Rise of Global Value Chains:** Diasporas play a key role in connecting local producers with global markets.

### 2.3 Evolution in Migration Policies

- **Liberalized Immigration Policies:** Dual citizenship and visa-free travel enhance cross-border engagement.
- **Active Diaspora Policies:** Governments recognize the potential of migrant remittances and expertise, leading to formal diaspora engagement strategies.

### 2.4 Socio-Cultural Dynamics

- **Cultural Hybridization:** Diasporic identities evolve through an interplay between host and homeland cultures.
- **Transnational Networks:** Families and organizations contribute to sustained cross-border connectivity.

### 3. Case Studies

#### 3.1 Indian Middle-Class Transnationalism

- **Context:** Indian professionals in the U.S. maintain strong ties to their homeland through remittances, cultural festivals, and lobbying for India-related policies.
- **Theorists:** Vertovec (1999) on transnationalism.
- **Data Sources:** Reports on Indian remittance flows and diaspora engagement policies.

#### 3.2 Korean Migrants in Germany

- **Context:** Korean expatriates maintain their identity through digital social networks and cultural associations.
- **Theorists:** Vertovec (2007) on superdiversity.
- **Data Sources:** Comparative Migration Studies Journal.

#### Conclusion

The phenomenon of transnationalism has gained remarkable significance as technological advancements, economic globalization, migration policies, and cultural shifts enable deeper and broader transnational interactions. Theories, models, and empirical case studies highlight how diaspora communities continue to act as bridges between their homeland and host society, reshaping identities, economies, and political landscapes on a global scale. As migration continues to evolve, interdisciplinary perspectives remain crucial for understanding and responding to these transnational dynamics.

**Q7(c) Assess the criteria required for selecting regions for developmental planning. 15 Marks (PYQ/2024)**

**Answer:**

#### Introduction

Developmental planning involves identifying regions that can act as engines for broader economic and social growth. In geography, models such as François Perroux's Growth Pole Theory, Walter Christaller's Central Place Theory, and Paul Krugman's New Economic Geography underscore the importance of spatial agglomeration and connectivity. Planners seek to identify and nurture growth poles, growth centers, and growth nodes that maximize regional potential while ensuring sustainable and inclusive progress. The selection of regions for development requires a holistic assessment of physical, economic, infrastructural, governance, and socio-cultural criteria.

#### Key Criteria for Regional Selection

##### 1. Physical and Environmental Considerations

- **Geographical Location and Topography:** Regions with strategic locations—proximity to coastlines, river basins, or resource-rich areas—offer natural advantages. For instance, areas in alluvial plains with gentle slopes often support intensive agriculture, while hilly regions may require specialized infrastructure.
- **Climate and Natural Resources:** Favorable climate conditions and abundant natural resources (water, minerals, fertile soils) are essential. Tools such as GIS and Digital Elevation Models (DEMs) help quantify these factors. According to the UN Environment Programme (UEP, 2021), sustainable land use planning is critical to avoid overexploitation of natural resources.

## 2. Economic and Demographic Attributes

- **Market Potential and Economic Base:** An effective region for development displays a robust economic base, diversified industries, and strong market potential. Central Place Theory suggests that urban centers act as hubs for services and commerce that radiate benefits to surrounding areas. World Bank data (2022) indicates that regions with higher GDP per capita and favorable demographic profiles are better positioned for rapid growth.
- **Population Dynamics and Labor Markets:** A growing population with a considerable proportion of young, skilled workers supports dynamic economic activity. The existence of urban–rural linkages further encourages the diffusion of development throughout the region.

## 3. Infrastructure and Connectivity

- **Transport Networks:** Quality transportation infrastructure—roads, rail, air, and seaports—are necessary to integrate regions into national and global markets. The Gravity Model, which evaluates spatial interactions based on economic mass and distance, highlights the importance of connectivity.
- **Utilities and Digital Infrastructure:** Reliable electricity, water supply, and effective communication systems are prerequisites. Digital connectivity is now equally indispensable to support modern economic activities and public services.

## 4. Governance, Policy, and Institutional Framework

- **Political Stability and Effective Governance:** Regions must have a stable political environment and efficient administrative institutions to implement developmental projects. Policy frameworks that encourage public–private partnerships and offer investment incentives are crucial. The World Governance Indicators (WGI, 2021) provide benchmarks for assessing institutional capacity.
- **Regulatory Environment:** Transparent land use policies, zoning laws, and environmental regulations ensure that development is sustainable and inclusive.

## 5. Socio-Cultural Factors

- **Cultural Heritage and Social Equity:** Preserving local culture and ensuring inclusive participation in development projects can enhance quality of life and socio-cultural

resilience. The equitable distribution of services helps reduce regional disparities and social marginalization.

- **Community Participation:** Local stakeholder engagement fosters ownership, ensuring that regional growth benefits those who live there.

### Case Studies

**Case Study 1: Bangalore, India** Bangalore has emerged as a leading growth center, especially in the IT sector. With an annual growth rate of 8–10% (NITI Aayog, 2021), it illustrates how a favorable demographic profile, robust digital infrastructure, and supportive governance can transform urban areas into global innovation hubs. Satellite towns surrounding Bangalore have evolved into growth nodes, diffusing economic opportunities.

**Case Study 2: Curitiba, Brazil** Curitiba is recognized for its integrated urban planning and sustainable public transport system. The city's focus on green spaces, efficient transit, and active community participation has improved urban livability. Data from the Brazilian Institute of Geography and Statistics (IBGE, 2021) highlights that Curitiba's planning model has reduced commuting times and pollution, thereby increasing the overall quality of urban life.

### Conclusion

Selecting regions for developmental planning is a complex, multidimensional process. By integrating physical, economic, infrastructural, governance, and socio-cultural criteria, policymakers can identify strategic areas that serve as growth poles, centers, and nodes—ensuring that development is sustainable, inclusive, and capable of catalyzing regional transformation. This holistic approach, supported by theoretical frameworks and empirical evidence, remains vital in guiding effective regional planning in an increasingly interconnected global landscape.

### Sources:

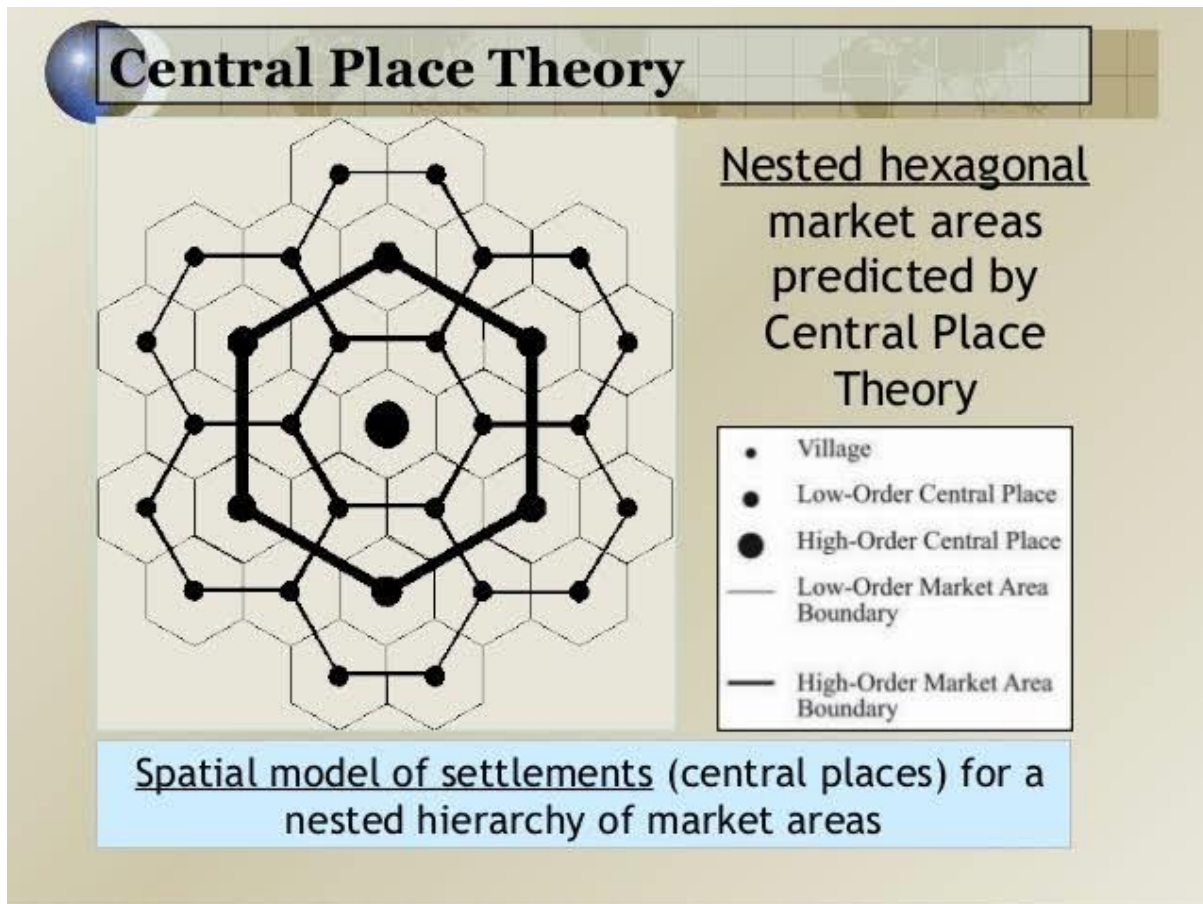
- UN Environment Programme (2021)
- World Bank Reports (2022)
- NITI Aayog Data (2021)
- IBGE (2021)

**Q8. (a) What is complementary region? With reference to hierarchy of settlements, describe the different types of complementary regions as proposed by Christaller. 20 Marks (PYQ/2024)**

### Introduction

In geographical analysis, a **complementary region** refers to an area within a settlement system where the functions, services, and economic activities of one centre are interrelated with, and complement, those of its neighbouring centres. In Christaller's Central Place Theory, settlements are arranged in a hierarchical lattice where each central place not only serves its own market area (or hinterland) but also functions in a system where its service area complements those of other

centres. This interlocking system ensures that the full range of goods and services is available across the region without unnecessary duplication.



### Theoretical Framework: Christaller's Central Place Theory

Christaller's Central Place Theory (1933) proposes that settlements (or central places) are distributed in a regular, hexagonal pattern. This pattern arises from two key concepts:

- **Threshold:** The minimum market (or population size) required to support a given service or good.
- **Range:** The maximum distance consumers are willing to travel for a particular good or service.

By balancing these two factors, Christaller argued that central places would naturally arrange themselves into a hierarchical system, where larger centres provide high-order (specialized) services and smaller centres supply low-order (basic) services. In this setup, the market areas of different settlements overlap in a complementary fashion, ensuring an efficient distribution of services throughout the region.

### Types of Complementary Regions as Proposed by Christaller

To explain variations in settlement patterns, Christaller introduced the idea of different "k-values" or **systems**, each reflecting a different organizing principle. These systems are sometimes interpreted as identifying various types of complementary regions that operate within the settlement hierarchy:

### 1. Market-Oriented ( $k = 3$ ) System – Economic Complementarity:

- **Definition:** This system is based purely on market forces. The locations and sizes of central places are determined primarily by the economic threshold and the range at which consumers are willing to travel.
- **Characteristics:**
  - Each central place has a relatively large hinterland.
  - The hexagons are arranged in a manner that minimizes overlapping service areas.
  - Services offered by a larger settlement complement those provided by its smaller neighbours—large centres offer high-order goods that are not available in adjacent lower-order centres.
- **Implication:** This system creates economic complementary regions where each settlement's market area functions as a component of an integrated, efficient market network.

### 2. Transport-Oriented ( $k = 4$ ) System – Network Complementarity:

- **Definition:** In a transport-oriented system, the spatial arrangement of central places is influenced by the need to reduce transportation costs and time. Here, settlements are located along major transport routes.
- **Characteristics:**
  - The placement of centres is optimized for connectivity.
  - Overlaps in market areas are adjusted to better serve transportation networks.
  - In this system, complementary regions are defined not only by the provision of services but also by their role in facilitating the movement of goods and people.
- **Implication:** This arrangement ensures that settlements, while maintaining their economic complementarity, are also nodes within a broader transport infrastructure that boosts regional integration and accessibility.

### 3. Administrative-Oriented ( $k = 7$ ) System – Institutional Complementarity:

- **Definition:** This system is anchored in administrative and political considerations. Here, central places are organized to optimize the provision of public services and administrative functions.
- **Characteristics:**
  - Settlements are arranged to form administrative regions.

- The delineation of service areas is influenced by government policies, zoning, and public infrastructure planning.
- Complementary regions in this system ensure that government functions—education, healthcare, law enforcement—are evenly distributed.
- **Implication:** The administrative approach creates complementary regions where each central place plays a role in a network designed to deliver public services and governance uniformly across a region.

### Conclusion

In Christaller's Central Place Theory, complementary regions are an essential aspect of the hierarchical organization of settlements. By ensuring that different levels of settlements—ranging from small local centres to large metropolitan hubs—offer a complementary array of goods and services, the theory explains how a balanced and efficient regional system can be achieved. This integrated view not only provides a theoretical foundation for the spatial organization of settlements but also offers practical insights into regional planning and policy development.

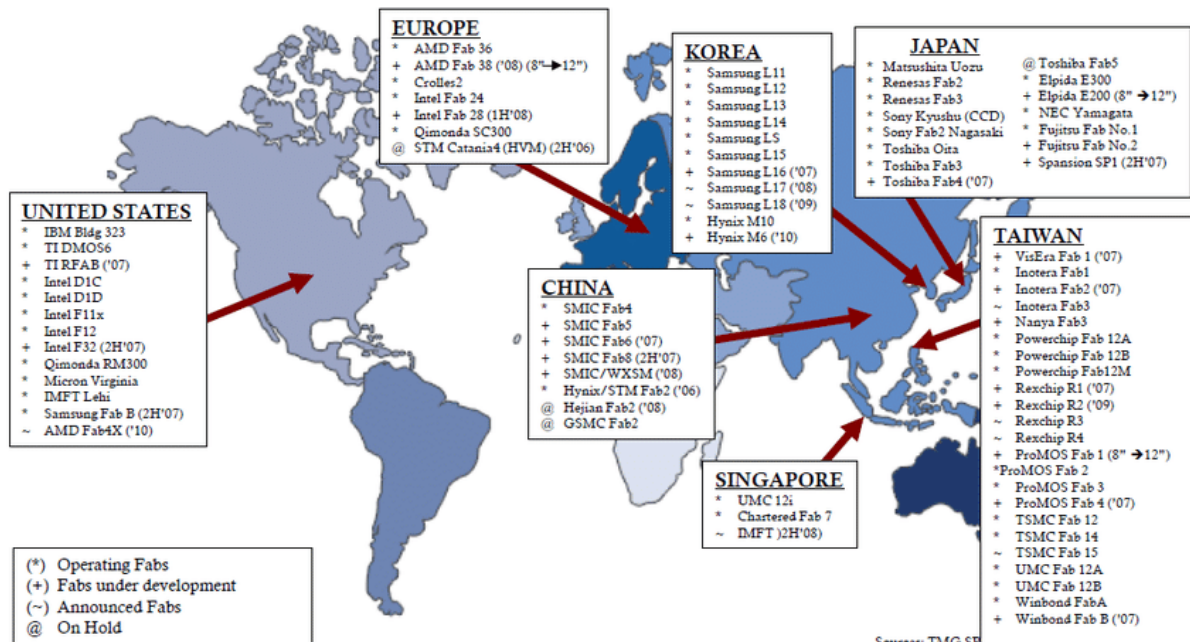
### Q8(b) Analyse the spatial changes and emerging patterns of semiconductor manufacturing in the world. 15 Marks (PYQ/2024)

Answer:

#### Introduction

Semiconductor manufacturing has undergone significant spatial transformation over the past two decades. Traditionally concentrated in East Asia—particularly in Taiwan, South Korea, and Japan—the industry is now experiencing a geographic reconfiguration. This change is driven by factors such as the explosive demand for advanced chips (particularly for AI, 5G, and electric vehicles), geopolitical tensions, and strategic policy interventions like the U.S. CHIPS Act. The emerging patterns reflect a shift from a singular concentration of high-tech manufacturing to a more fragmented, regionally diversified supply chain that balances risk, cost, and resilience.





## 1. Theoretical Perspectives and Models

Semiconductor manufacturing's spatial evolution can be understood through several theoretical lenses:

### 1.1 Weber's Industrial Location Theory

Alfred Weber's theory emphasizes three key factors influencing industrial location:

- **Transportation Costs:** Industries tend to locate near raw material sources if transportation costs are high.
- **Labor Costs:** If labor is cheaper in a particular region, industries may relocate.
- **Agglomeration Economies:** Firms benefit from clustering due to shared infrastructure and knowledge spillovers.

In semiconductor manufacturing, firms historically clustered in East Asia due to cost advantages and skilled labor availability. However, rising geopolitical risks and supply chain vulnerabilities are prompting diversification.

### 1.2 Porter's Cluster Theory

Clusters are geographic concentrations of interconnected companies and institutions in a particular field. Historic clusters like Taiwan's Hsinchu Science Park illustrate how semiconductor firms reap agglomeration benefits. However, as global risks mount, firms are seeking to diversify beyond these traditional hubs.

### 1.3 New Economic Geography (Krugman)

This framework explains how economies of scale, transportation costs, and market access determine spatial agglomeration. The high concentration of advanced nodes (sub-22nm technology) in regions

like Taiwan and the U.S. is increasingly balanced by the need to establish decentralized production for mature nodes in China, Southeast Asia, and even parts of Europe.

### 1.4 Global Value Chain Analysis

As supply chains become more fragmented due to trade disputes and national security concerns, the semiconductor sector exemplifies the trend toward regionalization. High-value processes such as chip design and advanced node manufacturing remain clustered in key regions, while assembly and testing relocate to new nodes to lower costs and mitigate risk.

### 1.5 Diffusion of Information

The rapid spread of technological knowledge and expertise has enabled semiconductor firms to establish production facilities in new regions. Countries investing in semiconductor education and R&D are emerging as new players in the industry.

### 1.6 Delocalization of Semiconductor Industries

Delocalization refers to the shift of industries from traditional hubs to new regions due to cost, policy, and risk factors. Semiconductor firms are increasingly setting up fabs in the U.S., Europe, and Southeast Asia to reduce dependency on East Asia.

## 2. Key Drivers of Spatial Change

Recent years have witnessed an unprecedented expansion in transnational engagement due to:

### 2.1 Technological Demand and Specialization

- Surging demand from AI, 5G, and EV industries is driving capacity expansion, particularly in advanced semiconductor nodes.
- Specialized roles have emerged. For example, Taiwan and the U.S. continue to dominate advanced nodes, while China concentrates on mature nodes, leading to a bifurcated spatial pattern within the industry.

### 2.2 Geopolitical Pressures and Policy Interventions

- Rising geopolitical tensions—especially between the U.S. and China—have spurred national policies to re-shore production.
- The U.S. CHIPS Act and similar European initiatives are promoting domestic fabs to secure supply.

### 2.3 Supply Chain Resilience and Diversification

- The trade-offs between cost, capacity, and risk have led firms to diversify their geographic footprint.
- Global capital expenditure in semiconductors is approaching \$1 trillion through 2030, with investments aimed at mitigating disruptions and enhancing regional supply chain security.

## 3. Case Studies

Visit Website: [civilprep.in](https://civilprep.in)

[Join YouTube Channel](#)

[Join Telegram Channel](#)

Call@: +918700523510

### 3.1 Taiwan's Hsinchu Science Park

Historically the heart of semiconductor innovation, Taiwan's Hsinchu Science Park has underpinned global leadership in advanced chip fabrication. However, geopolitical tensions (e.g., U.S.–China rivalry) are prompting companies headquartered in Taiwan to seek geographic diversification.

### 3.2 The U.S. Semiconductor Renaissance

In response to the CHIPS Act, several major U.S. companies—such as Intel and GlobalFoundries—have initiated large-scale investments to build advanced fabs in states like Arizona and Texas.

### Conclusion

The spatial changes in semiconductor manufacturing are the product of a complex interplay between technological demand, geopolitical factors, and strategic policy interventions. While traditional clusters still dominate high-end production, a global realignment is underway—a shift toward greater geographic diversification and risk management. By integrating insights from Weber's industrial location theory, diffusion of information, and delocalization trends, we can better understand how these emerging patterns are reshaping the semiconductor landscape in an era defined by rapid technological innovation and strategic competition.

**Q8 (c) "In developed countries, migration rather than fertility will be the main driver of population dynamics over the next few decades." Examine the statement. 15 Marks (PYQ/2024)**

Answer:

### Introduction

Developed countries today are characterized by persistently low fertility rates accompanied by aging populations. In many Western European nations, Japan, and parts of North America, birth rates have fallen below replacement levels, leading to a shrinking or slowly growing native population. Against this backdrop, migration emerges as a critical mechanism to sustain population levels, labor market needs, and economic dynamism. In essence, while natural increase (the balance of births and deaths) declines, migration—shaped by both push and pull factors—takes center stage as the primary engine influencing population dynamics.

# GEOGRAPHY OPTIONAL UPSC 2027

# REPREP


## LIVE EVALUATION AND MENTORSHIP

- 12 Tests
- 10 Sectional + 2 ELTs
- 1000+ Case Studies
- Value Added Materials
- 1000+ Map Entries

By Krishna Gupta Sir

Rs 18000/- Only

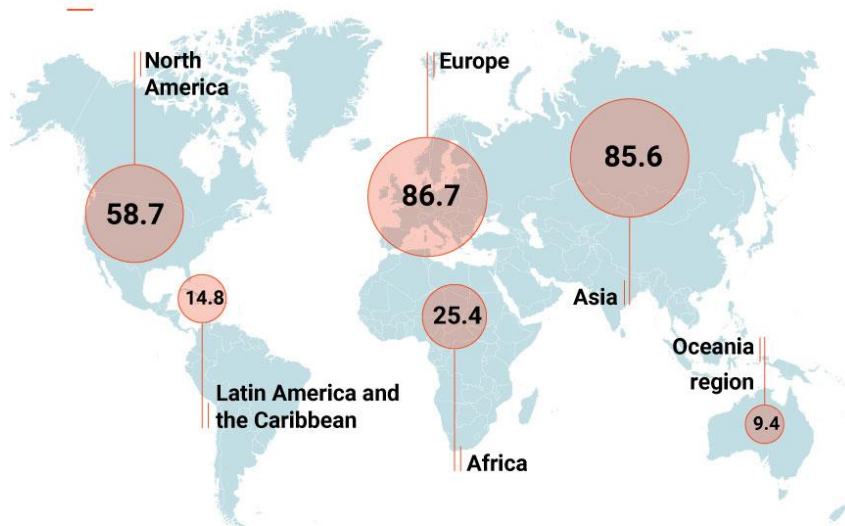
[WWW.CIVILPREP.IN](http://WWW.CIVILPREP.IN)



8700523510

## Approximately 3.6% of the global population lived outside their country of birth

Distribution of regions where immigrants live  
(Million people)



108.4 million people were forcibly displaced worldwide in 2022

Low and middle-income countries host 76% of the world's refugees and other people in need of international protection

June 21, 2023 Source: United Nations High Commissioner for Refugees (UNHCR)



### Demographic Trends in Developed Countries

Data from sources such as the OECD and United Nations consistently highlight that many developed nations are facing demographic challenges: low fertility rates (often below 2.1 children per woman) and increasing median ages. For example, Japan's fertility rate hovers around 1.4, and many European countries have similar figures. Without adequate migration, these trends would accelerate population decline, reduce the size of the workforce, and strain public finances because of a growing elderly population. Consequently, governments in these regions increasingly view migration as not only an economic necessity but also a strategic tool for demographic renewal and cultural diversification.

### Theoretical Perspectives on Migration

Several theories help explain why migration has become a dominant driver of population change in advanced economies:

1. **Neoclassical Economic Theory** This theory posits that individuals migrate from low-wage to high-wage regions, seeking better economic opportunities. Essentially, wage differentials between developing and developed regions act as a pull factor. In developed countries with

Visit Website: [civilprep.in](https://civilprep.in)

[Join YouTube Channel](#)

[Join Telegram Channel](#)

Call@: +918700523510

high living standards, economic incentives, combined with better job prospects, attract skilled and semi-skilled migrants.

2. **New Economics of Migration** Developed by scholars such as Stark and Bloom, this framework emphasizes that migration decisions are made by households rather than individuals. It considers factors such as risk diversification and access to remittances. In the context of developed countries, households from regions with limited opportunities or economic instability may decide to migrate as a strategy to secure financial stability and invest in education or property.
3. **Dual Labor Market Theory** Proposed by theorists like Piore, this theory contends that developed economies have segmented labor markets with a demand for low-wage, low-skill labor that native workers may not fill due to higher wage expectations. This structural demand creates a steady inflow of migrants who occupy these roles, thereby supporting economic sectors such as agriculture, manufacturing, and the service industry.
4. **Institutional and Network Theories** These perspectives stress the role of social networks and institutional frameworks in facilitating migration. Once established, migrant communities create a support system that lowers the costs and risks of migration, encouraging further migration. Social ties, referrals, and diaspora networks help sustain and even amplify migration flows independent of broader economic disparities.

### Perceptions and Policy Influences

Perception plays a crucial role in shaping migration. In developed countries, public views range from positive attitudes that see migrants as contributors to economic growth and cultural dynamism, to concerns over resource competition and cultural change. These societal perceptions influence policy decisions, from integration measures and labor market regulations to political rhetoric. For instance, nations like Canada and Australia have actively promoted multicultural policies and favorable immigration programs to counter demographic decline. Conversely, rising anti-immigrant sentiment in parts of Europe has led to tighter immigration controls, even as demographic and economic imperatives push for increased migration.

### Conclusion

The interplay of low fertility rates, aging populations, and economic requirements in developed countries makes migration a crucial driver of future population dynamics. Theories such as neoclassical economics, new economics of migration, dual labor market theory, and network perspectives provide a nuanced understanding of why migration continues to flourish and eventually shape demographic trends. Moreover, public perceptions and policy responses reinforce or constrain these migration flows. Ultimately, in the coming decades, migration is poised to remain the foremost mechanism for balancing demographic deficits and sustaining economic vitality in developed nations.

Sources:

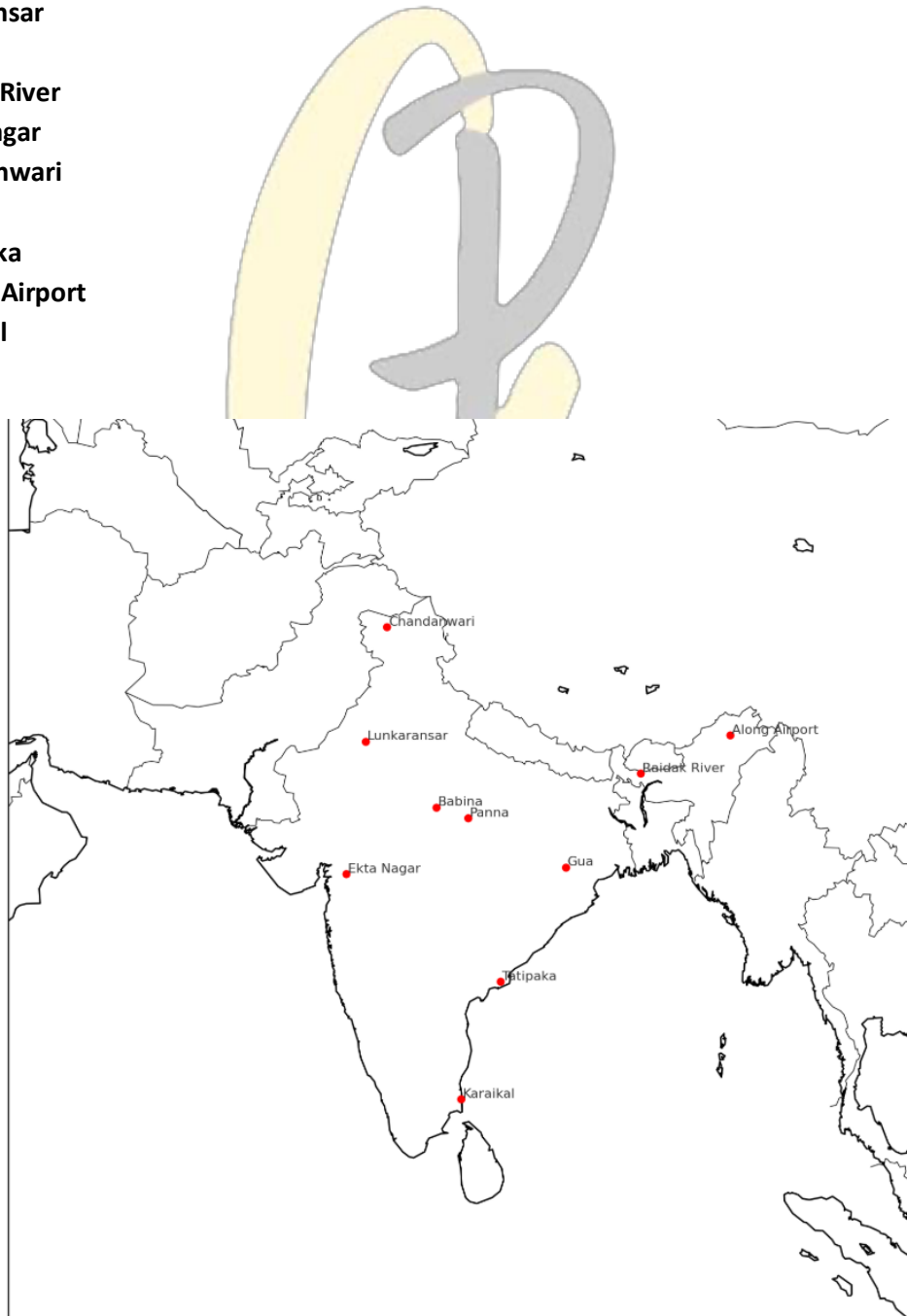
1. *OECD Reports (2022)*,
2. *United Nations World Population Prospects (2022)*,
3. *academic literature on migration theories (e.g., Stark & Bloom, Piore), and policy documents from countries such as Canada and Australia.*

## UPSC Mains 2024 Geography Optional Paper-II

## SECTION A

1. (a) On the outline map of India provided to you, mark the location of all of the following. Write in your QCA Booklet the significance of these locations, whether physical/commercial/economic/ecological/environmental/cultural, in not more than 30 words for each entry: 2×10=20 (PYQ/2024)

- (i) Lunkaransar
- (ii) Gua
- (iii) Raidak River
- (iv) Ekta Nagar
- (v) Chandanwari
- (vi) Babina
- (vii) Tatipaka
- (viii) Along Airport
- (ix) Karaikal
- (x) Panna



1. **Lunkaransar**  
Known for inland drainage and salt lakes in Rajasthan's arid zone; showcases aeolian processes and agricultural experimentation under arid land management strategies.
2. **Gua**  
A major iron ore mining town in Jharkhand; plays a vital role in India's mineral economy and highlights tribal-industrial conflicts in resource geography.
3. **Raidak River**  
A transboundary river from Bhutan to Assam; significant for hydropower potential and floodplains agriculture, impacting Brahmaputra's right bank tributary system.
4. **Ekta Nagar**  
Formerly Kevadia; site of the Statue of Unity. Represents cultural nationalism, tourism-led development, and regional planning in Gujarat.
5. **Chandanwari**  
Base point of the Amarnath Yatra in Jammu and Kashmir; culturally significant and ecologically fragile due to pilgrim pressure and alpine ecosystem sensitivity.
6. **Babina**  
A major military cantonment in Uttar Pradesh; key in defense geography and socio-economic development in semi-arid Bundelkhand.
7. **Tatipaka**  
Location of one of India's smallest oilfields in Andhra Pradesh; economically important in petroleum geography and rural industrialization.
8. **Along Airport**  
Located in Arunachal Pradesh; strategic for connectivity and defense in India's northeast borderlands, aiding tribal integration and tourism.
9. **Karaikal**  
A coastal enclave of Puducherry; important for maritime trade, fishing, and oil import terminal, reflecting enclave administration challenges.
10. **Panna**  
Home to Panna Tiger Reserve and diamond mines; intersection of conservation geography and mineral exploitation in Madhya Pradesh.

**1. (b) Discuss the basis of various explanations for the formation of Shiwalik. 10Marks (PYQ/2024)**

Answer:



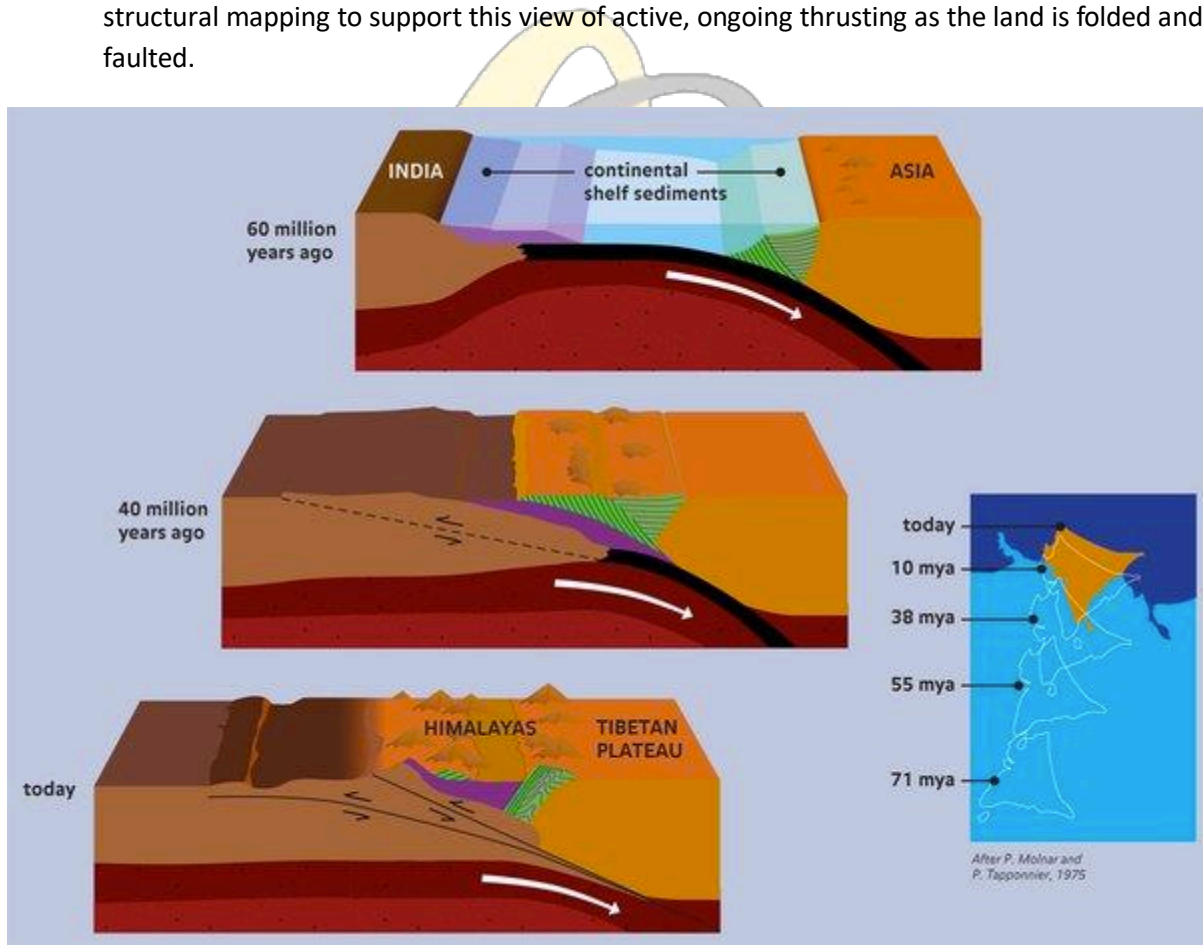
**Introduction**

The Shiwalik Range, also known as the Siwalik Hills or the Sub-Himalayas, forms the outermost foothills of the Himalayas and stretches across parts of northern India, Nepal, and Pakistan. Unlike the high, crystalline structures of the main Himalayan chain, the Shiwaliks are composed largely of unconsolidated to semi-consolidated sediments. Over the decades, geoscientists have proposed several explanations for its formation, reflecting the intersection of tectonic uplift, sedimentation, and erosional processes. These explanations can broadly be grouped into a tectonic accretionary model, a sediment-dominated foreland basin model, and an integrative model that emphasizes the interplay between active faulting and sediment dynamics.

**Tectonic Accretionary Model**

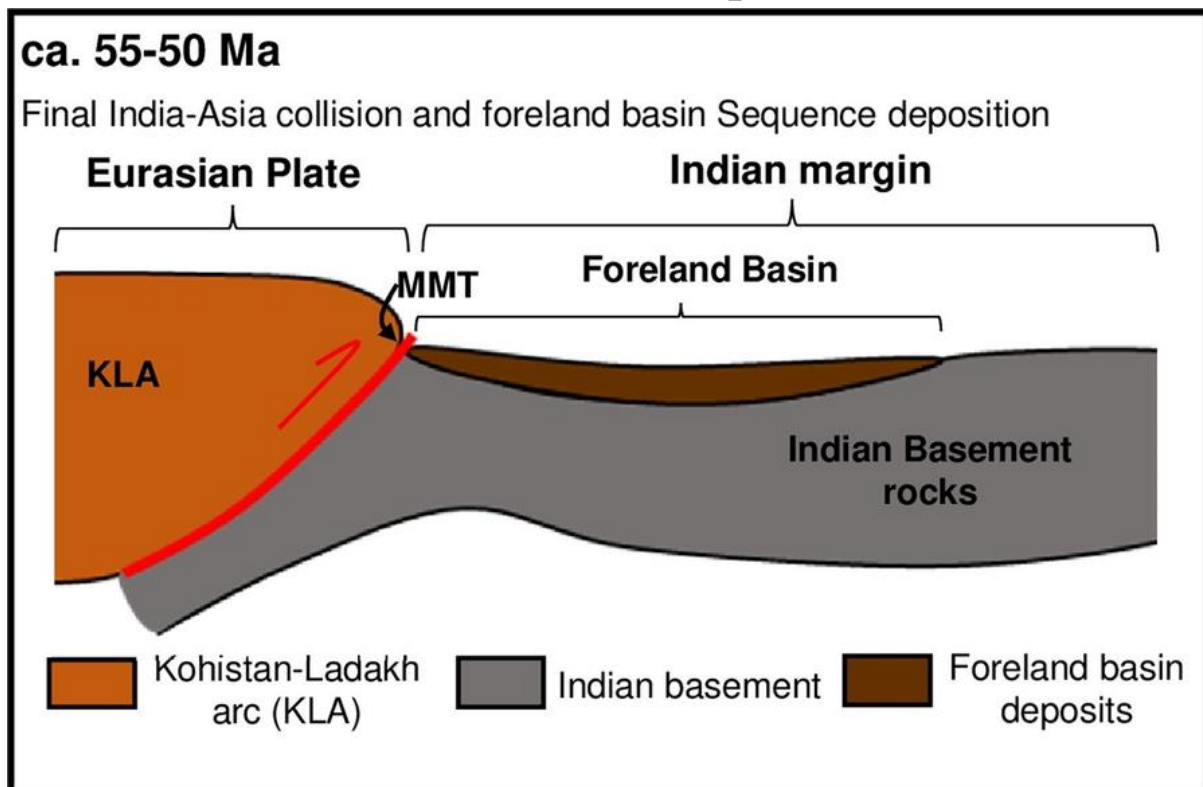
One major explanation for the formation of the Shiwaliks is rooted in plate tectonics and the concept of an accretionary wedge:

- Plate Collision and Thrusting:** According to plate tectonic theory, the ongoing collision between the Indian Plate and the Eurasian Plate is the primary driver for Himalayan orogeny. As the Indian Plate advances northward, it is forced beneath the Eurasian Plate (a process known as underthrusting), resulting in intense compressional forces. The Shiwalik Range is believed to have formed as an accretionary wedge—or thrust belt—where sediments scraped off from the overlying Himalayan units are progressively thrust and stacked along the Main Frontal Thrust (MFT). This process creates a series of imbricate thrusts that build up the Shiwalik Range over time. Researchers have used seismic reflection profiles and structural mapping to support this view of active, ongoing thrusting as the land is folded and faulted.



- Fold and Thrust Belt Dynamics:** In this model, the Shiwaliks represent the peripheral expression of deep-seated tectonic shortening. The interplay between fold development and thrust faulting (often documented through field observations and geomorphological analysis) leads to the characteristic gentle undulations and elongated ridges that define the range. The work of geologists using structural restoration techniques has further highlighted the role of differential uplift and fault-propagation folds in shaping the sub-Himalayan landscape.

### Sedimentary and Foreland Basin Model



Another explanation emphasizes the role of erosion, sedimentation, and the evolution of a foreland basin:

- Erosional Debris and Depositional Processes:** As the Himalayas rise due to tectonic activity, they undergo intense erosion. The eroded material—comprising sand, silt, and clay—is transported by rivers and deposited in the adjacent foreland basin. Over millions of years, these sediments accumulate and gradually lithify to form the sedimentary strata of the Shiwalik Range. Paleoclimatic studies and stratigraphic analyses have shown that the sediments record a history of fluvial deposition, influenced by monsoon variability and climatic shifts. This hypothesis suggests that the Shiwaliks are essentially an archive of Himalayan erosion and are continually built up by sediment input from the main orogen.
- Foreland Basin Dynamics:** In this context, the Shiwalik sediments are deposited in a flexural basin created by the loading of the Himalayan thrust belt. The magnitude and pattern of subsidence are influenced by the weight of overlying thrust sheets, ensuring that the foreland basin remains a favorable setting for sediment accumulation. Geologists have used basin modeling and sedimentological studies to understand the interplay between tectonic loading, subsidence, and sediment supply.

### Integrative Perspectives

Most contemporary explanations of the Shiwalik formation acknowledge that both tectonic and sedimentary processes have acted in concert:

- Coupled Tectonics and Sedimentation:** Recent integrative models posit that the Shiwalik Range has developed through the simultaneous action of thrust faulting and continuous sediment deposition. This view rests on the observation that tectonic uplift and active faulting not only rearrange older sediments but also create accommodation space for new

deposits. This dual process is supported by high-resolution geophysical studies and radiometric dating of sedimentary sequences that reveal periodic pulses of thrusting interleaved with significant depositional events.

- **Dynamic Feedback Mechanisms:** Furthermore, modern theories consider the feedback between erosion (which provides the sediment supply) and tectonic uplift (which creates topographic relief and promotes continued erosion). This dynamic interplay is fundamental to the cyclic nature of mountain building observed in the sub-Himalayan region, where erosion, sedimentation, and tectonic uplift are intricately linked.

## Conclusion

The formation of the Shiwalik Range is best explained as the outcome of multiple, interacting processes. The tectonic accretionary model highlights the role of thrust faulting associated with the collision between the Indian and Eurasian Plates, while the sedimentary model underscores the importance of foreland basin dynamics and sediment accumulation from Himalayan erosion. An integrative approach, which recognizes the complex feedbacks between active tectonics and sedimentary processes, currently offers the most comprehensive explanation. This multifaceted understanding not only deepens our insight into the evolutionary history of the Himalayas but also informs our broader comprehension of mountain-building processes in convergent plate boundary settings.

### 1. (c) Conservation and breeding centres are important components of the Action Plan for Vulture Conservation, 2020-2025. Why? 10Marks (PYQ/2024)

Answer:

#### 1. Context

Vultures play a vital role in ecosystems by efficiently disposing of animal carcasses and limiting the spread of diseases. However, over recent decades, their populations have plummeted due to factors such as the use of toxic veterinary drugs (e.g., diclofenac), habitat degradation, and environmental contaminants. The Action Plan for Vulture Conservation (2020–2025) has been formulated to combat these threats via a dual strategy comprising in-situ conservation measures (e.g., establishing “vulture safe zones”) and ex-situ interventions through dedicated breeding centres. Developed by environmental agencies such as the Ministry of Environment, Forest and Climate Change (MoEFCC) in India, the plan is aligned with global biodiversity commitments and One Health objectives, integrating human, animal, and ecological wellbeing.

#### 2. Concepts

Several key concepts underpin the rationale for incorporating conservation and breeding centres into the Action Plan:

- **One Health Framework:** Recognizes the interconnectedness of human, animal, and environmental health systems. Breeding centres offer controlled environments to study vulture health, reproduction, and genetic diversity, ultimately informing broader ecosystem management.

- **Disease Ecology & Environmental Safety:** Vultures safeguard public health by preventing carcass-borne disease spread. Conservation centres, through rigorous environmental monitoring, ensure that vultures reside in toxin-free habitats.
- **Spatial Planning & Network Theory:** Drawing on Central Place Theory and Spatial Diffusion Models from Geography Optional, conservation and breeding centres are envisioned as nodes—strategically distributed across regions—to facilitate knowledge diffusion, resource sharing, and coordinated management. These centres serve not only as research and breeding stations but also as “growth centres” whose influence radiates outward to peripheral regions.

### 3. Analysis: Why Centres Are Essential

- **Protective In-Situ Management:** Conservation centres create “vulture safe zones” where persistent monitoring, habitat management, and public awareness campaigns help mitigate ongoing threats. Using GIS-based spatial mapping, these centres track environmental parameters (e.g., toxic residue levels, land-use patterns) to ensure that local habitats remain conducive to vulture survival.
- **Ex-Situ Genetic Preservation:** Breeding centres function as genetic repositories, safeguarding vital genetic diversity through controlled breeding programmes. Under conditions where wild populations suffer critical declines, these centres can generate surplus individuals for re-introduction into nature—thus acting as an insurance policy against population collapse.
- **Research and Adaptive Management:** Both types of centres facilitate in-depth research on reproductive biology, disease management, and ecological interactions. Data from these centres feed into adaptive management strategies, ensuring that policies evolve in response to emerging challenges. Regular monitoring using epidemiological surveillance networks further strengthens outbreak prevention and healthy ecosystem dynamics.

### 4. Perspectives

- **Limits to Growth vs. Conservation Expansion:** Geographic and ecological studies suggest that ecosystems have thresholds beyond which degradation accelerates. By establishing conservation and breeding centres, authorities aim to push back these limits through proactive intervention.
- **Scientific Determinism vs. Policy-Led Conservation:** While predictive models (e.g., ecological forecasting, spatial diffusion models) indicate potential catastrophic declines without intervention, policy-led strategies—supported by legally binding frameworks such as the WHO International Health Regulations—can guide earlier, preventive action.

### 5. Models & Theories

- **Central Place Theory:** Just as urban centres in this model serve as resource hubs, conservation centres act as focal nodes offering specialized services (research, monitoring, breeding) that extend benefits over a broader hinterland.

- **Spatial Diffusion and Gravity Models:** These models help in designing an optimally connected network of centres. They assess how the “mass” (capabilities and resources) of one centre influences surrounding regions, ensuring efficient spread of best practices and rapid response during environmental crises.
- **Landscape Ecology & Patch-Corridor-Matrix Concept:** This theory supports the notion of strategically placed centres that maintain ecological connectivity and ensure gene flow between isolated vulture populations.

## 6. Laws & Policies

- **WHO International Health Regulations (2005):** Set the stage for robust global pathogen and exposure monitoring—which parallels the need for regular environmental surveillance in vulture habitats.
- **FAO and UN Biodiversity Frameworks:** These further mandate integrating cross-sectoral approaches, such as One Health, which underpin the establishment of such conservation networks.

## 7. Case Studies

- **China’s Vulture Safe Zones (2023–24):** Demonstrates how structured habitat management and intensive monitoring reduce mortality risks and improve breeding success rates.
- **US-Based Vulture Breeding Initiatives (2023–24):** Genomic sequencing and controlled breeding programmes have enhanced early detection of potential health issues, underscoring the critical need for ex-situ conservation strategies.

## Conclusion

Conservation and breeding centres are indispensable elements in the Action Plan for Vulture Conservation, 2020–2025. By leveraging spatial planning theories, advanced monitoring techniques, and robust cross-sector policies, these centres provide the integrated, proactive approach needed to safeguard vulture populations. Their role in creating safe zones, preserving genetic diversity, and disseminating innovative conservation practices is key to ensuring that these vital scavengers continue to contribute to ecosystem resilience and public health for generations to come.

### 1. (d) North-Eastern States of India are geopolitically sensitive and strategically significant. Explain. 10Marks (PYQ/2024)

Answer:

Introduction:

The North-Eastern States of India are widely regarded as geopolitically sensitive and strategically significant due to a unique mix of location, historical legacies, socio-cultural dynamics, and evolving geopolitical imperatives. These states—which include Arunachal Pradesh, Assam, Manipur, Meghalaya, Mizoram, Nagaland, Tripura, and Sikkim—form an essential frontier between India and its influential neighbors in East and Southeast Asia. The following analysis explains this sensitivity and

strategic importance through a combination of geographical theories, models, and policy perspectives.



### Strategic Location and Border Dynamics

The North-East of India shares international boundaries with several countries—China in the north and northeast, Myanmar in the east and southeast, and Bangladesh to the west. This proximity to major regional powers makes the area a vital buffer zone and a potential flashpoint in regional conflicts. For example:

- **Border Disputes and Security Concerns:** Regions like Arunachal Pradesh are subject to long-standing disputes with China, which claims parts of the area as "South Tibet." This contested boundary elevates the region's geopolitical sensitivity, as any miscalculation could have broader security ramifications for India.
- **Connectivity to Southeast Asia:** The geographical position of the North-East serves as a gateway to the Association of Southeast Asian Nations (ASEAN) region. India's "Act East Policy" emphasizes the strategic use of this corridor to boost trade, cultural exchanges, and security cooperation with Southeast Asia.

### Theoretical Perspectives and Models

Geographical and geopolitical theories provide robust frameworks for understanding the importance of the North-Eastern states.

- **Rimland Theory (Nicholas Spykman):** According to Spykman, controlling the peripheral regions or "rimland" of Eurasia is crucial for regional dominance. The North-East, as part of India's eastern frontier, embodies the type of borderland—the "rim"—whose stability and connectivity are key to maintaining a secure hinterland and projecting power into the broader Asian region.

- **Borderland and Frontier Zone Concepts:** Geographical fringe regions are often characterized by their complex blend of cultural, linguistic, and economic diversity. The North-East is no exception. The long historical cross-border interactions have created a tapestry of ethnic communities that extend beyond national boundaries. This fluidity is both a challenge and an opportunity—from the perspective of cultural diplomacy and also for managing cross-border insurgencies or separatist movements.
- **Spatial Diffusion and Network Theory:** Using models from spatial diffusion, the North-Eastern states can be viewed as nodes in a network that facilitates the exchange of goods, people, and ideas between India and Southeast Asia. Connectivity projects—such as roads, rail links, and digital networks—are designed based on such models to ensure rapid communication and integrated development across distributed areas, enhancing the region's overall strategic value.

### Socio-Cultural and Economic Factors

Apart from physical geography and border issues, the North-East is unique for its rich cultural diversity and distinct socio-economic patterns:

- **Cultural Dynamics and Ethnic Affinities:** The culturally diverse nature of the North-East—shaped by indigenous and tribal identities—creates transnational socio-cultural bonds with communities in neighboring countries. This cross-border ethnic kinship reinforces the importance of maintaining robust security and development policies that respect local identities while also integrating the region with national development agendas.
- **Economic Potential and Connectivity:** Although historically underdeveloped compared to other regions of India, recent policy initiatives aim to transform the North-East into a growth pole. Infrastructure development, improved connectivity, and strategic economic zones are designed to harness the region's potential as a bridge for trade with Southeast Asia. These efforts are supported by economic models emphasizing the role of spatial agglomeration; just as urban “growth centres” stimulate wider regional growth in Central Place Theory, strategic investments in the North-East are expected to diffuse benefits to the broader region.

### Policy Implications and Future Prospects

Policymakers recognize that the stability of the North-East is essential—not just for regional security but also for India's broader strategy in Asia. Key policy measures include:

- **Strengthening Infrastructure and Connectivity:** Improving road, rail, and digital connectivity to integrate the North-East internally and with neighboring regions.
- **Enhanced Border Management and Defense:** Deploying enhanced surveillance, border infrastructure, and joint counter-insurgency operations to ensure security along sensitive borders.
- **Cultural and Economic Integration:** Promoting initiatives that strengthen cultural ties and economic integration with Southeast Asia, thereby transforming the region into a vibrant cross-border hub.

## Conclusion

The north-eastern states of India are geopolitically sensitive and strategically significant because of their critical border location, the interplay of cultural and ethnic affinities, and their emerging role as a key conduit to Southeast Asia. By incorporating models such as the Rimland Theory, spatial diffusion frameworks, and network theories from Geography Optional, planners and policymakers can appreciate the multidimensional importance of this region. This integrated perspective is vital for designing robust strategic, security, and economic policies that will ensure long-term stability and prosperity along India's northeastern frontier.

## 2. (a) Institutional factors are playing a dominant role in controlling the agricultural prosperity in India. Justify with evidences. 20Marks (PYQ/2024)

Answer:

### Introduction:

Agricultural prosperity in India is shaped by institutional factors such as government policies, financial systems, research institutions, and cooperative movements. These factors influence productivity, market stability, and rural incomes. Theoretical perspectives, models, and legal frameworks provide a structured understanding of how institutions shape agricultural outcomes. Recent data further highlights the impact of institutional interventions on agricultural development.

### 1. Theoretical Perspectives on Institutional Influence in Agriculture

Several economic and sociological theories explain the role of institutions in agricultural development:

#### 1.1 New Institutional Economics (Douglass North)

- Institutions—both formal (laws, policies) and informal (social norms, cooperatives)—shape economic performance.
- Agricultural markets function efficiently when institutions reduce transaction costs and provide stability.

#### 1.2 Path Dependency Theory

- Historical institutional reforms (e.g., Green Revolution policies) continue to influence agricultural prosperity.
- Once established, institutions create long-term impacts on productivity and market structures.

#### 1.3 Lewis Model of Economic Development

- Agriculture plays a foundational role in economic transformation.
- Institutional support enables surplus labor to transition from agriculture to industry, fostering economic growth.

#### 1.4 Boserup's Theory of Agricultural Development

Visit Website: [civilprep.in](http://civilprep.in)

[Join Telegram Channel](#)

[Join YouTube Channel](#)

- Institutional interventions (such as land reforms and credit systems) drive agricultural intensification.
- Policies promoting mechanization and irrigation align with Boserup's framework.

## 2. Models of Agricultural Development

Several models illustrate institutional impacts on agricultural prosperity:

### 2.1 Schultz's Human Capital Model

- Investment in education, training, and extension services enhances agricultural productivity.
- Institutions like ICAR and agricultural universities play a crucial role in knowledge dissemination.

### 2.2 Cobweb Model (Nerlove)

- Price fluctuations in agricultural markets can be stabilized through institutional mechanisms like MSP.
- Government interventions help farmers avoid cyclical price instability.

### 2.3 Chayanov's Farm Household Model

- Smallholder farmers rely on institutional credit and cooperative networks for sustainability.
- Policies supporting Farmer Producer Organizations (FPOs) align with this model.

## 3. Legal Frameworks Governing Agriculture in India

Institutional control over agriculture is reinforced through various laws:

### 3.1 Minimum Support Price (MSP) System

- Ensures price stability for farmers.
- Administered by the Commission for Agricultural Costs and Prices (CACP).

### 3.2 Agricultural Produce Market Committee (APMC) Act

- Regulates market transactions to prevent exploitation.
- Recent reforms aim to enhance farmer access to competitive markets.

### 3.3 Land Tenure and Land Reform Laws

- Protect farmer rights and prevent land fragmentation.
- Institutional mechanisms ensure equitable land distribution.

## 4. Case Studies

### 4.1 Punjab's Green Revolution and Institutional Support

- **Context:** Punjab benefited from government-backed research, MSP policies, and institutional credit.
- **Impact:** Increased wheat and rice production, stable farmer incomes, but long-term challenges like soil degradation.

#### 4.2 Maharashtra's Sugar Cooperatives

- **Context:** Cooperative models facilitated collective bargaining and financial support.
- **Impact:** Maharashtra became a leading sugar-producing state, enhancing farmer resilience.

#### 5. Recent Data on Agricultural Prosperity in India

Recent statistics highlight the role of institutional factors in shaping agricultural outcomes:

- **Crop Production Trends:** According to the Ministry of Statistics and Programme Implementation, India's total food grain production reached **328 million tonnes in 2024**, reflecting a steady increase due to institutional interventions.
- **Agricultural Credit Growth:** NABARD reports that institutional credit disbursement to farmers exceeded **₹20 lakh crore in 2024**, supporting mechanization and input procurement.
- **Market Reforms and Digital Integration:** The Unified Portal for Agricultural Statistics (UPAg) indicates that **over 1.75 crore farmers** have registered on the e-NAM platform, improving market access and price transparency.

#### Conclusion

Institutional factors—spanning research, financial systems, regulatory policies, and cooperative structures—play a dominant role in controlling agricultural prosperity in India. Theoretical models, legal frameworks, case studies, and recent data illustrate how institutions shape agricultural outcomes. Strengthening these institutional channels remains crucial for sustaining agricultural growth and ensuring food security.

#### 2. (b) The Indian Space Policy, 2023 supports the commercial presence in space. In what ways will it benefit the socio-economic development and security of India? 15Marks (PYQ/2024)

Answer:

##### 1. Introduction

The Indian Space Policy, 2023 marks a strategic shift by embracing private sector participation alongside ISRO-led initiatives. The policy envisions a vibrant commercial space industry that will not only drive innovation and economic growth but also strengthen India's national security apparatus. By leveraging advanced technologies, fostering strategic partnerships, and opening up new markets, the policy is positioned to create significant spillover effects across various sectors of the economy and defense. This approach is underpinned by established models and theories from innovation

economics, cluster theory, spatial networks, and dual-use technology frameworks, alongside global and domestic legal instruments that regulate space activities.

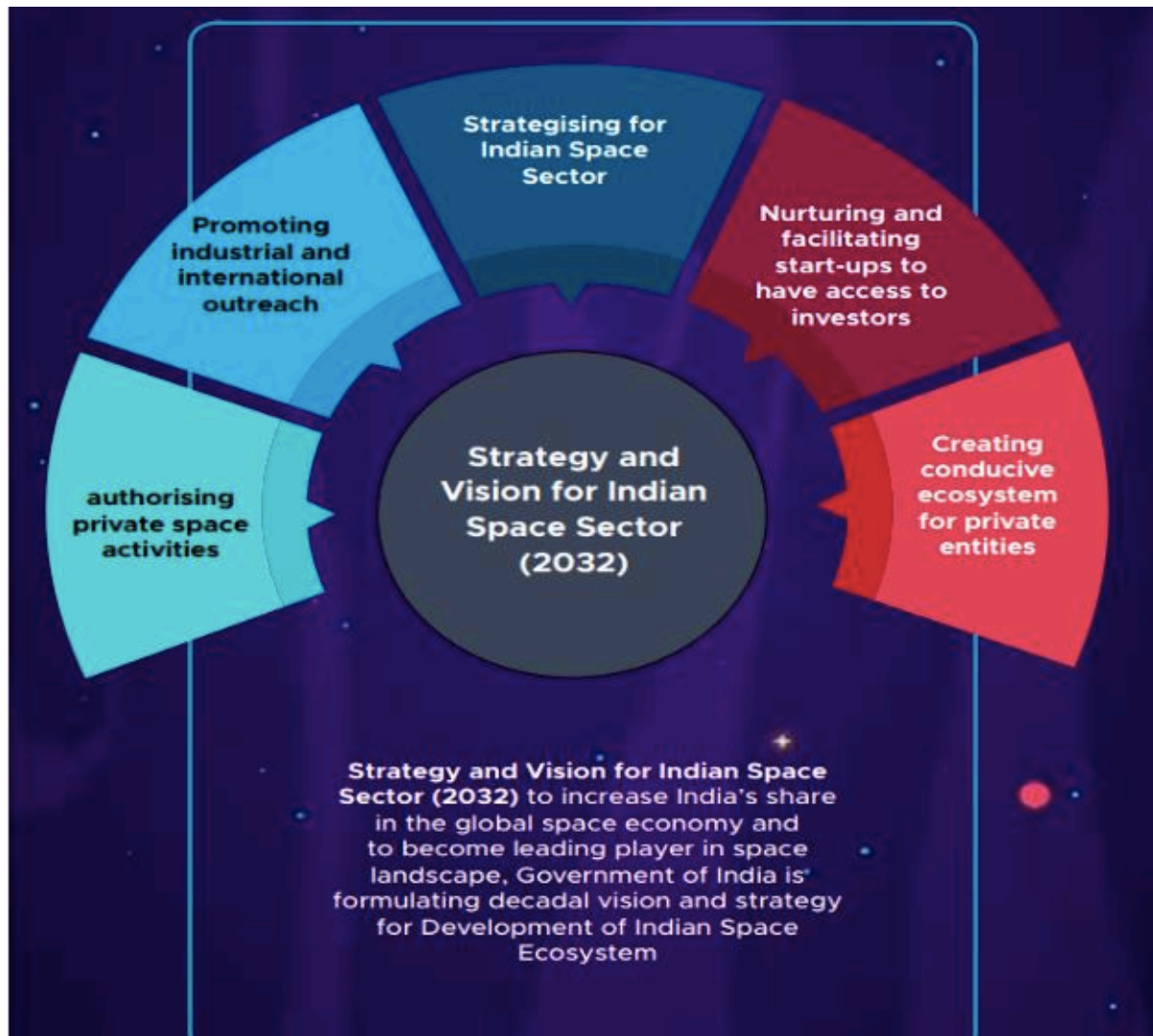


Image source: PIB

## 2. Socio-Economic Development Benefits

### Economic Growth and Employment

- Cluster Theory & Innovation Economies:** Drawing on Porter's Cluster Theory, the policy is expected to catalyze the formation of high-technology clusters. When private space enterprises, startups, and research institutions are geographically co-located, they create innovation hubs that stimulate knowledge spillovers, attract venture capital, and generate high-skilled jobs. This concentrated growth can be compared to "growth centres" in urban economics where specialized industries catalyze regional development.
- Diffusion of Innovation and Spillover Models:** The Diffusion of Innovation model (Rogers) explains how new technologies spread through networks. In the context of the space industry, innovations such as satellite communications, remote sensing, and Earth observation technologies will quickly disseminate across sectors like agriculture, disaster

management, and urban planning. These technologies enhance service delivery and improve productivity across the country.

### Enhanced Public Services and Rural Connectivity

- **Spatial Diffusion and Network Theories:** Using spatial diffusion models and gravity principles, an expanded satellite constellation can reduce the digital divide by improving connectivity in remote and rural areas. Enhanced connectivity is critical for e-governance, telemedicine, and digital financial services, directly contributing to a more inclusive socio-economic landscape.
- **Knowledge Spillover and Economic Multipliers:** By fostering partnerships between private enterprises and academic institutions, the policy is poised to revolutionize education, research, and development. These linkages drive human and intellectual capital accumulation, providing a long-term boost to India's innovation-driven economy.

### Legal and Policy Frameworks

- **Commercial Space Activities Bill (Proposed):** India's ongoing efforts to draft and implement a Commercial Space Activities Bill signal strong regulatory support. This legal framework will provide clear guidelines for private participation, risk management, and dispute resolution, thereby reducing uncertainties for investors and fostering a predictable business environment.
- **International Space Law – Outer Space Treaty (1967):** As a signatory to the Outer Space Treaty, India adheres to global norms ensuring that space activities are conducted peacefully and for the benefit of all countries. The policy aligns with these principles while promoting commercialization, ensuring responsible and sustainable use of outer space.

### 3. National Security Benefits

#### Strengthening Strategic Autonomy

- **Dual-Use Technology Frameworks:** Many space technologies possess dual civilian and military applications. Enhanced satellite surveillance, secure communication networks, and improved navigation systems are critical for national defense. Dual-use frameworks underscore that investments in commercial space industries can simultaneously enhance security capabilities.
- **Network Theory and Redundancy Models:** The concept of network resilience suggests that diversified, interconnected nodes (i.e., multiple satellite platforms) reduce vulnerability. A distributed space asset portfolio ensures that no single point of failure can compromise national security, reinforcing India's strategic autonomy in an increasingly contested space domain.

#### Geopolitical Leverage and Regional Influence

- **Global Trade and Diplomacy Models:** By establishing itself as a major player in the global space market, India can leverage soft power through technology exports and international

collaborations. This economic diplomacy strengthens geopolitical ties and enhances India's position in strategic multilateral forums.

- **Economic Security and Strategic Investments:** Economic security models highlight that robust investments in high-technology sectors provide the backbone for national defense. The policy's emphasis on private-public partnerships and innovation clusters creates a dynamic ecosystem that contributes both to prosperity and secure defense readiness.

#### 4. Perspectives, Models, and Legal Instruments

- **Models & Theories:**
  - *Cluster Theory (Porter) and Diffusion of Innovation (Rogers)* drive socio-economic benefits.
  - *Dual-Use Technology and Network Resilience Models* underpin the national security benefits.
  - *Spatial Diffusion and Gravity Models* help optimize the placement and connectivity of technological assets.
- **Perspectives:**
  - **Economic Perspective:** Emphasizes market efficiency, employment multipliers, and global competitiveness.
  - **Security Perspective:** Focuses on strategic autonomy, border surveillance, and robust defense networks.
  - **Social Perspective:** Highlights improved public services, digital inclusion, and rural connectivity.
- **Legal Frameworks and Laws:**
  - *Outer Space Treaty (1967):* Establishes the legal principles for peaceful space exploration.
  - *Proposed Commercial Space Activities Bill:* Provides domestic legal clarity for private sector engagement.
  - *IT Act and Cyber Laws:* Ensure secure data transmission and satellite communication networks.

#### Conclusion

The Indian Space Policy, 2023, by fostering a robust commercial space ecosystem, is set to drive significant socio-economic growth and enhance national security. By leveraging models such as Cluster Theory, Diffusion of Innovation, Dual-Use Technology frameworks, and Network Resilience models, the policy creates well-integrated linkages between commercial ambitions and strategic imperatives. Supported by a coherent legal framework that includes international space law and

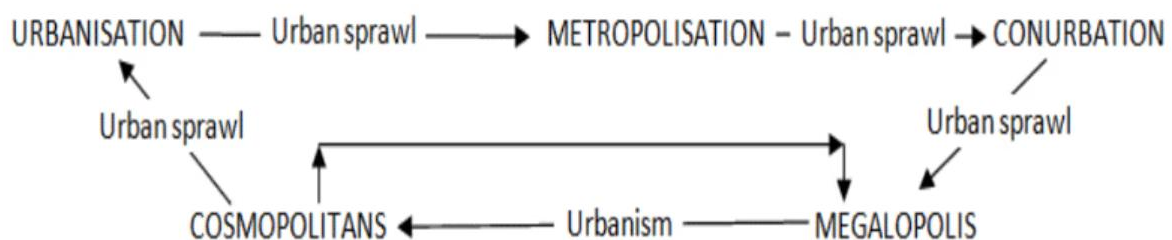
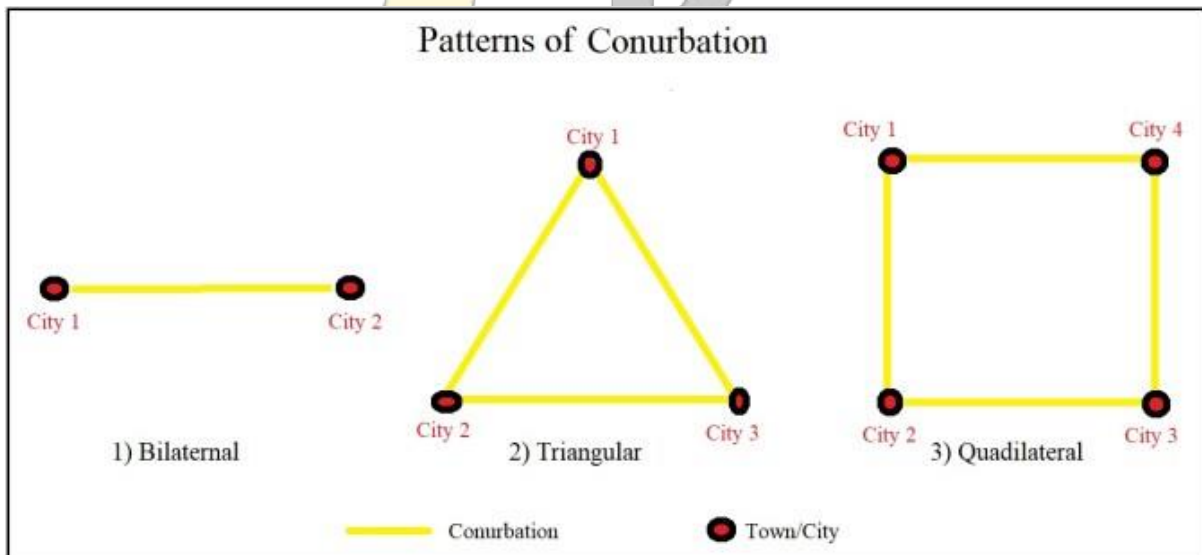
proposed domestic regulations, the policy ensures that India remains at the forefront of technology-driven progress, economic prosperity, and national security in the global arena.

**2. (c) Discuss the process of formation of conurbations in India and describe their problems. 15Marks (PYQ/2024)**

Answer:

**Introduction**

Conurbations are vast, continuously built-up urban areas formed by the merging or clustering of adjacent cities and towns. In India, rapid urbanization driven by economic opportunities, rural-to-urban migration, and infrastructural development has resulted in the formation of sprawling metropolitan regions. The evolution of these conurbations can be understood through urban growth theories such as spatial diffusion, the urban transition model, and the central place and core-periphery theories. However, while these agglomerations drive economic growth and innovation, they also pose significant environmental, infrastructural, and governance challenges.



The expansion of an urban centre into a megalopolis

**Process of Formation**

**1. Economic and Demographic Dynamics**

- **Rural-to-Urban Migration:** Changing livelihood opportunities and structural changes in the economy have accelerated rural-to-urban migration. The promise of employment in the industrial and service sectors attracts vast numbers of migrants to urban centers. The cumulative effect of such migration has generated rapid population growth in cities, setting the stage for urban sprawl.
- **Industrialization and Service Economy:** According to modernization and urban transition theories, the shift from agrarian to industrial and service economies stimulates urban growth. Major cities emerge as economic hubs, triggering the expansion of surrounding towns. Conurbations form as these towns, driven by the diffusion of technology and industry, grow outward and eventually merge with the larger city.

## 2. Infrastructural Development and Connectivity

- **Transportation Networks and Infrastructure Expansion:** Investments in road, rail, and mass transit systems have reduced the friction of distance and allowed commuting from peripheral areas into central urban cores. Spatial diffusion models suggest that as connectivity increases, economic activities and residential settlements spread outward, leading to the creation of satellite towns that eventually coalesce with the primary city.
- **Policy Interventions and Urban Planning:** Government initiatives, such as the development of urban agglomeration projects and regional development plans, also contribute by improving connectivity and facilitating balanced regional growth. However, when urban planning is insufficiently coordinated among multiple local bodies, conurbational growth often becomes unplanned and haphazard.

## 3. Theoretical Perspectives

- **Central Place Theory & Core-Periphery Models:** These theories explain how urban centers act as "cores" supplying advanced services to their hinterlands. As smaller settlements increasingly interact with the core, they gradually blend to form a continuous urban fabric.
- **Network and Diffusion Models:** These models highlight the role of interconnectivity and flow of resources, ideas, and labor, which drive the spatial expansion of urban areas.

## Problems Associated with Conurbations

### 1. Infrastructure and Service Delivery

- **Congestion and Overburdened Transport:** High population densities often lead to traffic congestion, inadequate public transit, and escalating commute times. Infrastructure often lags behind rapid urban growth, leading to chronic supply problems in water, electricity, and sanitation.

### 2. Environmental Degradation

- **Air and Water Pollution:** Industrial emissions, vehicular pollution, and unmanaged waste contribute to poor air quality and water bodies contaminated with industrial effluents. These environmental challenges also exacerbate public health crises.

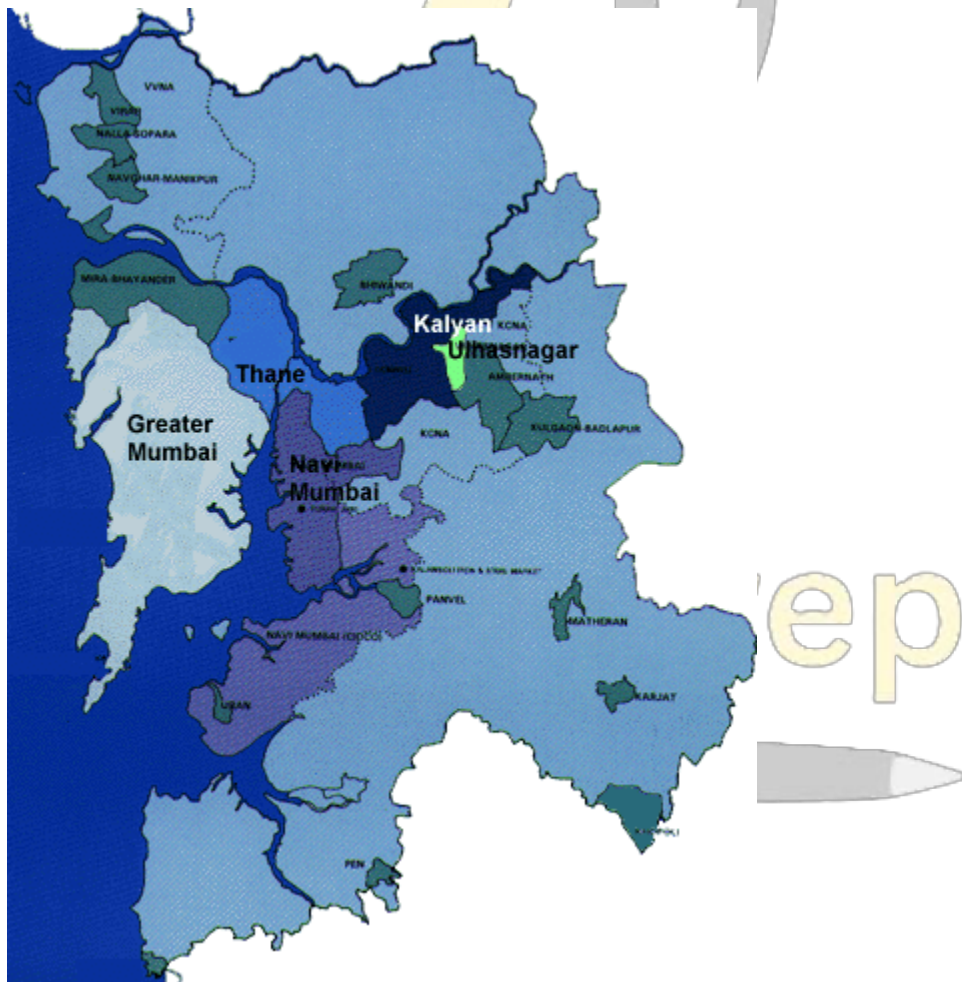
- **Loss of Green Space:** Rapid urban expansion frequently results in the reduction of open spaces and urban greenery, affecting urban ecology and quality of life.

### 3. Socio-Economic Disparities

- **Slum Formation and Housing Issues:** Housing shortages and unplanned expansions have led to the proliferation of slums and informal settlements, where access to public amenities is limited.
- **Governance Challenges:** Conurbations often span multiple jurisdictions, creating administrative fragmentation that hampers coordinated planning and the efficient delivery of services.

### Case Studies

#### Case Study 1: Mumbai Metropolitan Region (MMR)



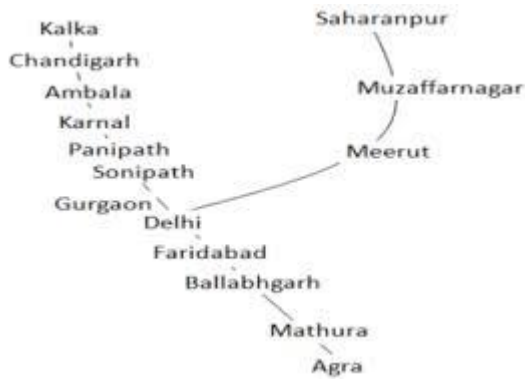
Mumbai has evolved from a colonial port city into a sprawling conurbation comprising satellite towns like Navi Mumbai, Thane, and Mira-Bhayandar. The economic magnetism of Mumbai has driven massive migration, leading to high population density and infrastructural stress. While Mumbai fuels economic growth in India's financial sector, it also struggles with severe traffic congestion, inadequate public transport, and widespread informal settlements.

#### Case Study 2: Delhi National Capital Region (NCR)

Visit Website: [civilprep.in](http://civilprep.in)

[Join Telegram Channel](#)

[Join YouTube Channel](#)



Delhi NCR is an extensive urban agglomeration that includes Delhi, Gurgaon, Noida, and Faridabad, among others. Economic opportunities in the capital have attracted populations from across the country. However, the region faces challenges such as air pollution, gridlock, water scarcity, and unplanned urban sprawl. Jurisdictional complexities among various administrative units complicate coordinated regional planning, exacerbating the conurbation's problems.

### Conclusion

The formation of conurbations in India is primarily driven by rapid economic transformation, mass migration, improved connectivity, and policy-induced urban expansion. While such agglomerations promote economic dynamism and innovation, they also generate significant infrastructural, environmental, and governance challenges. The case studies of Mumbai Metropolitan Region and Delhi NCR exemplify how unbridled growth, if not properly managed, can lead to severe urban problems requiring sustainable, integrated planning policies.

### 3. (a) India has wide-ranging regional disparities in economic development. Explain the patterns, implications and challenges. 20Marks (PYQ/2024)

Answer:

#### Introduction

India is marked by wide-ranging regional disparities in economic development—a phenomenon shaped by historical legacies, geographic diversity, policy choices, and infrastructural investments. While certain regions, such as urban centers and coastal states, have emerged as vibrant economic cores, many interior and northern regions lag behind. To understand this complexity, scholars employ models like core–periphery theory, spatial diffusion theory, and central place theory. These models, along with the New Economic Geography framework and perspectives from political economy, help explain the concentration of economic activities and the resulting developmental imbalances. Additionally, constitutional provisions on cooperative federalism and fiscal federalism (e.g., the Goods and Services Tax framework) form the legal backdrop against which these disparities persist.

#### Patterns of Regional Disparities

1. **North–South Divide:** Historical factors and policy interventions have favored southern states such as Tamil Nadu, Karnataka, and Kerala, which benefit from early land reforms, strong

educational infrastructures, and robust industrial policies. According to the **core–periphery model**, urban centers in these regions serve as economic cores that attract investments, skilled labor, and technology. In contrast, northern states like Bihar and Uttar Pradesh have not experienced the same degree of modern intervention, contributing to lower growth rates.

2. **Urban–Rural Divide:** Major metropolitan areas (e.g., Mumbai, Delhi, Bangalore) act as growth poles—centers of advanced services, technology, and finance—facilitating the spread of innovation as described by **spatial diffusion models**. However, rural areas, lacking efficient infrastructure and connectivity, remain peripheral. **Central Place Theory** further illustrates how urban centers, by concentrating essential services, leave rural hinterlands underserved and economically isolated.
3. **Resource Endowments and Industrial Base:** Coastal states such as Gujarat and Maharashtra benefit from natural advantages like access to ports and international trade, which attract investments and spur industrial growth. Interior regions, often resource-poor and geographically isolated, struggle with capital attraction and infrastructural development. This uneven distribution aligns with the **New Economic Geography** model, which emphasizes market access, transport costs, and economies of scale.

### Implications of Disparities

- **Socio-Economic Inequality:** Regions with robust economic growth exhibit higher living standards, better education, and health services, creating a gap as measured by conventional indices of human development. The persistent inequality exacerbates the concentration of wealth and opportunities in core regions, while peripheral areas see sustained poverty and social stratification—a major concern from both a **political economy** and **capability approach** perspective.
- **Urban Overcrowding and Migration:** Rural–urban migration, driven by the promise of better opportunities, has led to overburdened urban centers. This results in infrastructural strain, rising housing costs, and informal settlements—all issues that challenge sustainable urban planning and development governance.
- **Political and Social Tensions:** Disparities fuel regional discontent, prompting calls for increased fiscal transfers and more targeted development policies as envisaged under the framework of India’s cooperative federalism. Legal instruments such as the GST and fiscal transfer arrangements are designed to mitigate these tensions, yet their implementation remains uneven.

### Challenges for Sustainable Development

- **Infrastructure and Connectivity:** Peripheral regions face severe infrastructural deficits, hampering investment and curtailing access to essential services. Bridging this gap is critical for balanced growth.
- **Institutional and Policy Reforms:** Fragmented governance and inconsistent policy implementation, despite a robust constitutional framework, continue to impede integrated

regional development. Enhancing institutional efficiency and ensuring the equitable diffusion of innovation remain primary challenges.

### Conclusion

India's regional disparities arise from a complex interplay of historical, geographic, and policy-related factors. Models such as the core-periphery concept, spatial diffusion, and central place theory illuminate why prosperous urban cores coexist with underdeveloped rural areas. The socio-economic and political implications call for integrated infrastructure investments and targeted policy reforms. Legal frameworks supporting cooperative federalism offer a basis for remedial actions, but comprehensive, region-sensitive strategies are essential to achieve balanced and sustainable development across India.

### 3. (b) Discuss the variations in nature of glaciers in India and the emerging issues due to climate change. 15Marks (PYQ/2024)

Answer:


#### Introduction

Glaciers in India—primarily in the Himalayan region—are critical components of the cryosphere, influencing regional hydrology and water security. These glaciers vary in type—from valley glaciers to debris-covered and hanging glaciers—and exhibit complex behaviors when viewed as dynamic systems. Under accelerating climate change, glacier dynamics are influenced by both external forcings (such as anthropogenic greenhouse gas emissions and global warming) and internal forcings (for example, local land-use changes and black carbon deposition). Systems analysis helps in understanding these interconnected factors and the positive feedback mechanisms that amplify glacier retreat and related hazards.



# Small glaciers may vanish in long run

Himalayan glaciers are a huge reservoir of water that sustain lives of millions of people in India and many rivers including Ganga, Brahmaputra and Indus originate from the glacial ice



Overall spread of the glaciers may not fall but water content may go down. HT FILE

**34,919** Total Himalayan glaciers



**75,779** sq kms area these glaciers cover, equal to area of Himachal and Haryana put together

## WHAT IS NEW

Glaciers in lower altitude losing water at much faster rate

**67%** loss of volume in last 3 decades in low altitude glaciers in Chandra Basin.

**19%** loss of water in ones in higher altitude in Chandra basin.

## IMPACT

Can cause water scarcity in the regions fed by low altitude glaciers

## Variations in the Nature of Indian Glaciers

### 1. Types and Characteristics:

- **Valley Glaciers:** Found in high mountain valleys (e.g., Gangotri Glacier), these glaciers accumulate snowfall and slowly flow, providing perennial meltwater during warmer months.
- **Debris-Covered Glaciers:** Present in regions like Sikkim, these glaciers are insulated by rock and sediment, which may initially slow melting but eventually result in unstable melting regimes.
- **Hanging Glaciers:** These are smaller, precariously perched on steep slopes and are extremely vulnerable to rapid disintegration.

- Hydrological Function and Systems Analysis:** Glaciers form an integral part of the Indian hydrological system. Models like the Spatial Processes in Hydrology (SPHY) analyze the coupling between glacier mass balance and runoff. Systems analysis examines how glacier inputs, storage, ablation, and meltwater distribution collectively affect downstream water availability and ecosystem functioning.

## Emerging Issues Due to Climate Change

### 1. Climate Forcings:

Visit Website: [civilprep.in](http://civilprep.in)

[Join YouTube Channel](#)

[Join Telegram Channel](#)

Call@: +918700523510

- **External Forcings:** Global anthropogenic emissions increase atmospheric greenhouse gas concentrations, leading to higher overall temperatures. This external driver, as projected by IPCC models, significantly impacts the energy balance of glaciers.
  - **Internal Forcings:** Local factors such as land-use changes, deforestation, and black carbon deposition on ice surfaces reduce albedo. Lower albedo increases solar absorption, thereby accelerating melting. Such internal forcings from the densely populated Himalayan fringes compound the warming effects.
2. **Positive Feedback Mechanisms:** When temperatures rise, glaciers retreat, exposing darker underlying surfaces that absorb more heat. This reduction in albedo establishes a positive feedback loop: higher absorption leads to further warming and accelerated melting. This cycle intensifies the negative impact on glacier mass balance and alters hydrological regimes in regions dependent on meltwater.
  3. **Risk of Glacial Lake Outburst Floods (GLOFs):** As glaciers retreat, proglacial lakes form and expand. Without proper drainage, these lakes are prone to sudden outbursts, posing catastrophic risks to downstream communities. Models incorporating climate risk assessments predict an increased frequency and intensity of GLOF events in coming decades.

## Legal, Theoretical, and Policy Perspectives

- **Theoretical Models and Laws:**
  - *Glacier Mass Balance Theory* and *Spatial Diffusion Models* provide frameworks to understand accumulation–ablation dynamics and meltwater distribution.
  - Internationally, regulatory frameworks like the Paris Agreement and national policies such as India's National Action Plan on Climate Change guide mitigation and adaptation strategies.
- **Perspectives:** The environmental justice perspective emphasizes the vulnerability of Himalayan communities, while the sustainability perspective calls for integrated glacier monitoring and adaptation strategies.

## Case Studies

1. **Gangotri Glacier (Uttarakhand):** Research shows significant retreat of Gangotri over recent decades, with systems analysis revealing shifts in melt patterns affecting the Ganges' flow.
2. **Dakshini Chamoli Glacial Lake (Uttarakhand):** Rapid expansion of this lake has increased GLOF risks, prompting the development of early warning systems despite the challenges posed by rugged terrain and limited infrastructure.

## Conclusion

Indian glaciers exhibit diverse characteristics and play a pivotal role in regional water management. However, external and internal climate forcings, coupled with positive feedback mechanisms, accelerate glacier retreat and pose significant risks. Integrated systems analysis, supported by

theoretical models and legal frameworks, is essential to develop sustainable adaptation strategies that safeguard water security and local communities in the Himalayan region.

**3. (c) Domestic tourism in India has immense local resource potential. Discuss the reasons and its various dimensions. 15Marks (PYQ/2024)**

**Answer:**

**Introduction**

Domestic tourism in India leverages its extensive cultural, historical, and ecological resources, making it a crucial driver for socio-economic development. India's distinct regional offerings—from its ancient heritage sites to diverse natural landscapes—coupled with supportive government policies and emerging market dynamics, have catalyzed domestic travel. Analyzing this phenomenon using models such as the Tourism Area Life Cycle (TALC), Cluster Theory, and Spatial Diffusion Models, alongside legal frameworks like the National Tourism Policy, offers a multidimensional perspective on its potential.

**Reasons for the Potential**

1. **Rich Cultural and Historical Heritage:** India's wealth of heritage—temples, forts, palaces, and festivals—provides a strong pull for domestic travelers. The TALC model helps explain how destinations evolve from niche markets into mainstream tourist attractions, while preserving cultural authenticity.
2. **Diverse Natural Landscapes:** Ranging from the snow-clad Himalayas to tropical beaches and dense forests, India's natural landscapes promote ecotourism and adventure tourism. Spatial Diffusion Models illustrate how the benefits of tourism innovation spread across regions when connectivity improves.
3. **Rising Middle-Class and Economic Growth:** With increasing disposable incomes and improved transportation infrastructure, a burgeoning middle class can access varied tourism experiences. Cluster Theory explains how tourism hubs generate spillover benefits—boosting local economies and creating ancillary industries in hospitality, travel, and retail.
4. **Government Initiatives and Policy Support:** Legal frameworks such as the National Tourism Policy, along with state-level initiatives and promotional campaigns like “Incredible India,” create an enabling regulatory environment. These policies simplify business operations, foster public–private partnerships, and support sustainable tourism practices.
5. **Safety, Familiarity, and Accessibility:** Domestic tourists benefit from cultural familiarity and lower travel risks compared to international travel. This attracts repeated visits and long-term loyalty, adding to the persistence of tourism cycles as predicted by destination competitiveness frameworks.

**Dimensions of Domestic Tourism**

Visit Website: [civilprep.in](http://civilprep.in)

[Join YouTube Channel](#)

[Join Telegram Channel](#)

Call@: +918700523510

### 1. Economic Dimension:

- **Investment and Employment:** Tourism clusters attract investments that boost local economies and generate jobs.
- **Multiplier Effect:** The cascading impact on related sectors (transport, catering, and handicrafts) is evident from economic models of regional growth.

### 2. Social and Cultural Dimension:

- **Cultural Preservation:** Tourism can reinforce local identities and traditions. The TALC and central place theories suggest that even as destinations grow, maintaining cultural core values is essential for long-term attraction.
- **Social Integration:** Tourism facilitates cultural exchange within diverse communities, supporting social cohesion.

### 3. Environmental Dimension:

- **Sustainable Development:** Eco-tourism initiatives focus on conserving natural resources while offering immersive experiences, integrating sustainability perspectives from landscape ecology and environmental justice frameworks.

### 4. Policy and Governance Dimension:

- **Legal and Institutional Frameworks:** The National Tourism Policy and related acts encourage infrastructural development and fiscal incentives, ensuring coordinated governance over tourism zones through models of cooperative federalism.

### Case Studies

1. **Kerala – "God's Own Country":** Kerala exemplifies integrated tourism, balancing backwater cruises, Ayurvedic wellness, and eco-tourism. The state's success is driven by a blend of proactive governance, sustainable practices, and community participation—demonstrated through cluster and diffusion models that spread benefits across rural regions.
2. **Rajasthan – Heritage Tourism:** Rajasthan's palaces, forts, and desert safaris attract domestic tourists year-round. The use of cultural heritage models and central place theory highlights how heritage sites, once identified as growth poles, spur economic development in surrounding areas. Government initiatives have further leveraged these assets for local development.

### Conclusion

Domestic tourism in India benefits from an immense local resource potential underpinned by rich cultural heritage, diverse natural landscapes, rising incomes, and supportive policies. The integration of theoretical models such as TALC, Cluster Theory, and Spatial Diffusion Models alongside legal frameworks and sustainability perspectives offers a comprehensive view of this potential. As illustrated by case studies from Kerala and Rajasthan, effective destination management not only enhances local economies but also fosters cultural preservation and sustainable development.

**4. (a) Migration is the reflection of regional disparities. What socio-economic and demographic consequences are experienced at the place of origin and destination? 20Marks (PYQ/2024)**

Answer:

**Introduction**

Migration in India is a clear manifestation of regional disparities. Economic opportunities, differences in public services, educational facilities, and infrastructural development have led people to move from less developed regions to prosperous urban centers. This migration produces distinct socio-economic and demographic effects at both the place of origin (loss of labor, brain drain, aging populations) and the destination (urban congestion, informal sector growth, cultural diversity). Understanding these dynamics requires an integrated approach—drawing upon established models, theories, relevant legal frameworks, and various perspectives.

**Models**

- **Push–Pull Model (Everett Lee):** This model outlines how “push” factors (e.g., poverty, unemployment, poor living conditions) in origin regions such as parts of Bihar and Uttar Pradesh drive migrants out, while “pull” factors (e.g., higher wages, better educational and healthcare facilities) attract them to destination areas like Delhi and Mumbai. *Source: Lee, 1966; Census of India (2011)*
- **Core–Periphery Model:** In this framework, “core” areas (urban centers with high economic activity) attract resources and skilled labor, while “peripheral” regions are left with underdeveloped infrastructures and declining human capital. This model helps explain the persistent outmigration from economically lagging regions. *Source: Regional Economic Geography models (Krugman, 1991)*

**Theories**

- **Neoclassical Migration Theory (Ravenstein’s Laws):** Ravenstein (1885) laid the early theoretical groundwork by suggesting that migration is driven by wage differentials and job opportunities—factors that remain significant in modern India.
- **Dual Labor Market Theory (Piore):** Michael Piore’s work explains how urban labor markets in India develop a dual structure: while a formal sector offers higher wages, a large informal sector provides low-wage but readily available employment for migrants.
- **New Economics of Migration (Stark & Bloom):** This theory views migration as a household strategy for income diversification and risk reduction through remittances, which can, in turn, have both beneficial and adverse effects on regional development. *Sources: Ravenstein (1885); Piore (1979); Stark & Bloom (1985)*

**Laws**

Visit Website: [civilprep.in](http://civilprep.in)

[Join YouTube Channel](#)

[Join Telegram Channel](#)

Call@: +918700523510

- **Migrant Labour (Regulation of Employment and Conditions of Service) Act, 1979:** This Act is designed to safeguard the rights and working conditions of interstate migrant workers. Despite its intent, implementation challenges persist, limiting its effectiveness.
- **Inter-State Migrant Workmen Act:** This related legal framework is aimed at ensuring fair labor standards for workers who migrate across state borders. *Source: Official government documents, Ministry of Labour, India*

### Perspectives

- **Political Economy Perspective:** This viewpoint examines migration as both a consequence and a driver of regional inequalities. It suggests that structural imbalances in development policies create vulnerabilities in origin regions while intensifying urban growth at the destination, potentially leading to social conflicts.
- **Human Development and Social Justice Perspective:** Drawing on the ideas of Amartya Sen and others, this perspective emphasizes the need to assess not just the economic outcomes but also the impacts on capabilities, social inclusion, and well-being for both migrants and their home communities.

### Case Studies

1. **Delhi National Capital Region (NCR):** Migrants from Uttar Pradesh and Bihar account for a significant portion of Delhi NCR's population. The 2011 Census estimates that India's lifetime migration rate rose to 32.7%, with urban centers like Delhi absorbing large numbers of these migrants. While the vibrant labor market fuels service and industrial growth, it has also led to severe challenges such as overcrowded housing, strained public services, and increased traffic congestion. *Source: Census of India (2011); World Bank Blogs*
2. **Mumbai Metropolitan Region:** Mumbai attracts migrants from states like Odisha, West Bengal, and even northern India. This city's economic dynamism relies heavily on migrant labor, particularly in the informal sectors. However, the influx has resulted in challenges like the proliferation of slums, limited basic amenities, and mounting social tensions. The concentration of labor in Mumbai exemplifies the core-periphery dynamics where peripheral regions suffer from a loss of human capital. *Source: PRC Report (2017); Government of India publications*

### Conclusion

Migration in India, driven by regional disparities, creates multifaceted socio-economic and demographic consequences—ranging from brain drain and aging populations at the origin to urban congestion and informalization at the destination. By applying models such as the Push–Pull and Core–Periphery, alongside theories by Ravenstein, Piore, and Stark & Bloom, and supported by legal frameworks and diverse perspectives, policymakers can better address these imbalances and promote more inclusive regional development.

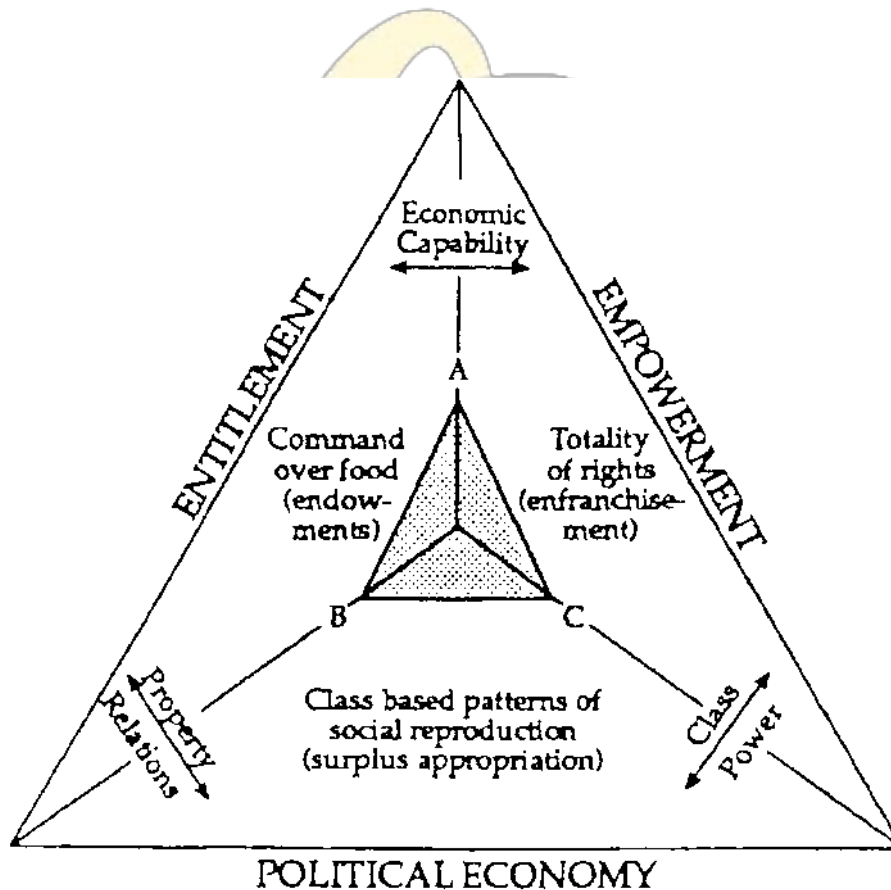
**4.(b) In spite of various tribal area development programmes in India, tribal areas still lag behind. Discuss critically with examples. 15Marks (PYQ/2024)**

**Answer:**

### Introduction

Tribal areas in India, home to approximately 8.6% of the population (Census of India, 2011), continue to experience underdevelopment despite a long history of targeted development programmes such as the Tribal Sub-Plan, Integrated Tribal Development Programme (ITDP), and various welfare schemes. Factors such as historical marginalization, poor infrastructure, limited access to education and healthcare, and exploitative interventions have resulted in persistently low human development indicators. A critical examination using various analytical frameworks reveals why these disparities persist.

### Models



- △ Space of Vulnerability
- A Vulnerability by lack of POTENTIALITY
- B Vulnerability by EXPOSURE
- C Vulnerability by lack of CAPACITY

**Empowerment Triangle Model** The Empowerment Triangle is a framework that emphasizes the balance among three key actors: the state (public policies and legal support), the market (economic opportunities and investments), and communities (local agency and participation). In tribal development, when one component—especially community empowerment—is weak, initiatives falter. For example, even with government programmes in place, limited local participation and inadequate market linkages often undermine overall effectiveness. *Source: Adapted from participatory development literature (Sen, 1999).*

Visit Website: [civilprep.in](http://civilprep.in)

[Join Telegram Channel](#)

[Join YouTube Channel](#)

## Theories

**Dependency Theory (Andre Gunder Frank, Immanuel Wallerstein)** This theory posits that peripheral regions, such as many tribal areas, remain underdeveloped due to exploitative relationships with more developed, core regions that siphon off resources and labour. Tribal areas are thus caught in a cycle of dependency, hindering genuine local development.

**Social Exclusion Theory (Amartya Sen)** Sen's capability approach highlights that social exclusion—manifested in poor access to education, healthcare, and economic opportunities—restricts the expansion of human capabilities among tribal communities, further entrenching inequality.

## Laws

### Scheduled Tribes and Other Traditional Forest Dwellers (Recognition of Forest Rights) Act, 2006

This Act is intended to secure rights over land and forest resources for tribal people. However, its implementation has been uneven, and bureaucratic hurdles often prevent meaningful benefits from reaching the intended beneficiaries.

**Tribal Sub-Plan (TSP)** A fiscal instrument aimed at ensuring that a proportionate share of development budgets is allocated to tribal areas. Despite its theoretical potential, the integration of TSP funds with locally relevant projects remains weak in many regions. *Source: Ministry of Tribal Affairs, Government of India.*

## Perspectives

**Political Economy Perspective** This view argues that historical exploitation, lack of political representation, and structural biases in mainstream development processes have continually marginalized tribal areas. The differential focus of development policies tends to favour urban and industrial regions, thereby widening regional disparities.

**Social Justice Perspective** From the social justice viewpoint, tribal development should not only be measured in economic terms but also in terms of empowerment, cultural preservation, and equitable participation. The failure to integrate these dimensions underlines why many programmes have fallen short.

## Case Studies

1. **Bastar Region, Chhattisgarh** Bastar, with a high tribal population, continues to record low literacy rates (around 55% compared to the national average of 74% in 2011) and poor healthcare outcomes. Despite several targeted ITDP initiatives, issues such as land alienation, exploitation by contractors, and inadequate infrastructure persist. *Source: Census of India (2011), Various NGO reports (e.g., Oxfam India).*
2. **Koraput District, Odisha** Koraput is emblematic of the challenges in tribal development. With tribal literacy far below the state average and high dependency on traditional agriculture, the area has seen limited benefits from central schemes. Moreover, remittance flows from migrant workers, while providing some relief, have not replaced the systemic deficiencies in education and healthcare. *Source: Ministry of Tribal Affairs, Odisha State Government Reports; Indian Journal of Rural Development.*

### Conclusion

In spite of numerous development programmes, tribal areas continue to lag due to entrenched structural issues, ineffective implementation, and the lack of meaningful community empowerment. An integrated approach—drawing on models like the Empowerment Triangle, Dependency and Social Exclusion theories, along with supportive legal frameworks—is essential for redressing these persistent disparities and achieving sustainable tribal development.

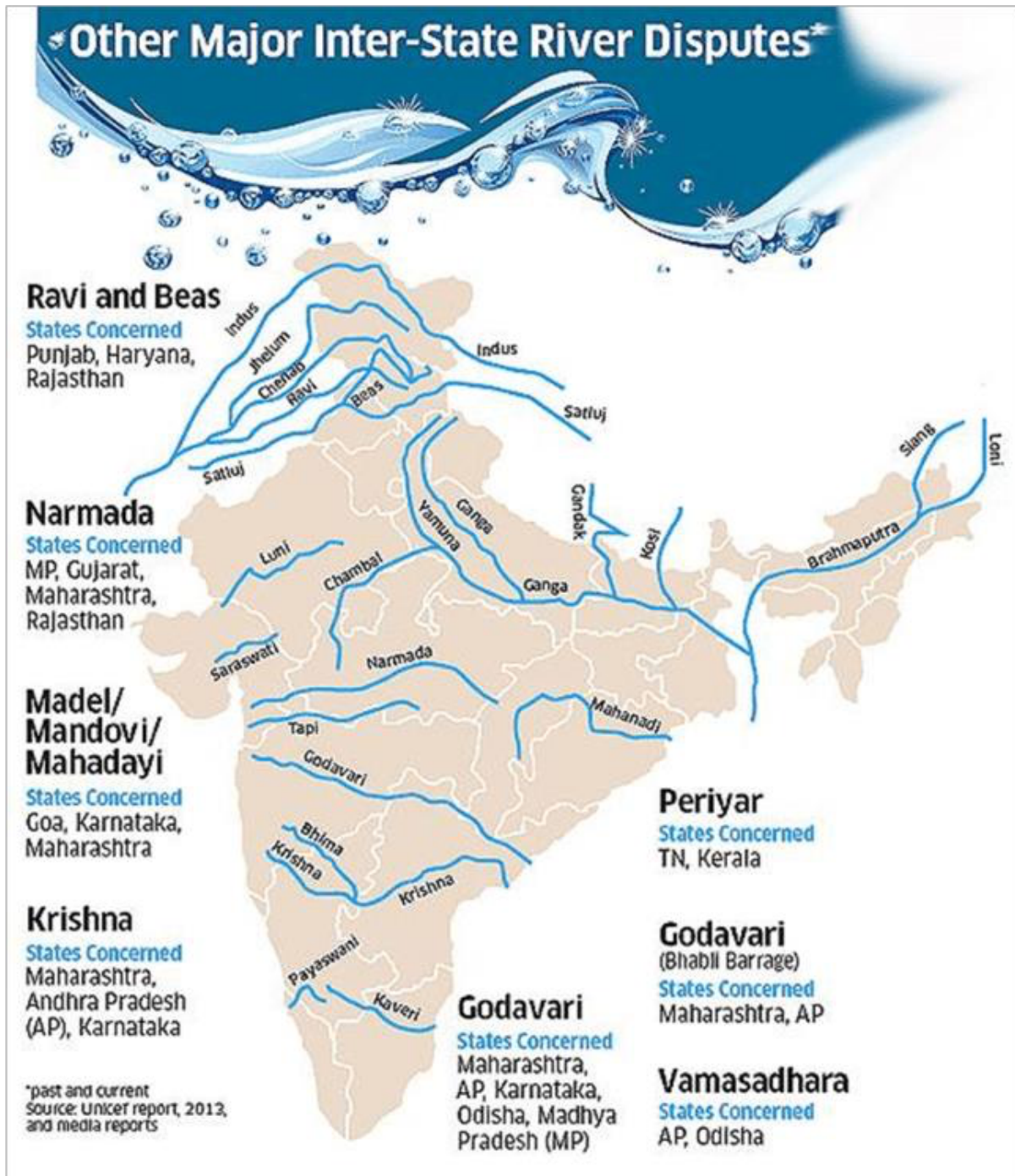
#### 4. (c) Water-scarcity is an important cause of disputes and conflicts in India. Suggest innovative methods for location-based solutions. 15Marks (PYQ/2024)

Answer:

##### Introduction

**Water scarcity** is one of the most daunting challenges in India, leading to **disputes** and **conflicts** among states and communities. Rapid population growth, **climate change**, uneven rainfall, and over-extraction of groundwater exacerbate the problem. To address these issues efficiently, **location-based solutions** using advanced **locational analysis models** and **quantitative analysis** are required. Such solutions involve integrating multiple dimensions—including **political**, **economic**, and **environmental** factors—to deliver sustainable outcomes.

  
**CivilPrep**



## Models

### Locational Analysis Models

- **GIS-Based Locational Analysis:** Using **Geographic Information Systems (GIS)**, experts can map **water stress zones** by incorporating **satellite imagery, hydrological data, and climatic variables**. This helps identify **priority areas** for conservation and intervention.
- **Spatial Diffusion Models:** These models illustrate how **water scarcity** spreads from **core high-demand areas** to adjacent regions. The **Water Stress Index** is a quantitative tool used to measure per capita water availability; for instance, **NITI Aayog** projects that per capita

water availability in India could drop below **1,400 cubic meters** by 2025. *Source: NITI Aayog Composite Water Management Index (CWMI, 2024).*

## Theories

### Key Theoretical Perspectives

- **Tragedy of the Commons (Garrett Hardin):** This theory explains how individual overuse of common water resources—without adequate regulation—leads to depletion. **Overexploitation of groundwater** is a classic example.
- **Political Ecology (Rob Nixon):** Emphasizes that **water scarcity** is shaped not only by natural processes but also by **political and economic factors**, such as **inequitable resource allocation** and power imbalances.
- **Water-Energy-Food Nexus (Headey & Izac):** Highlights the **interdependencies** between water, energy, and food systems, suggesting that innovative solutions require an integrated management strategy that addresses **local resource availability** and **demand pressures**.

## Laws

### Relevant Legal Frameworks

- **National Water Policy (2012):** Aims to ensure **sustainable, equitable, and efficient water use** across all sectors. However, it faces implementation challenges due to outdated water allocation data.
- **Inter-State River Water Disputes Act (1956):** Provides the legal mechanism to resolve **disputes** between states over shared water resources. Despite its existence, many disputes persist due to **dynamic water demands** and **climate variability**. *Source: Ministry of Jal Shakti, Government of India.*

## Perspectives

### Integrated Development Approaches

- **Sustainable Development Perspective (Brundtland Commission):** Stresses that water management must meet the needs of the **present** without compromising **future resources**. This underlines the need for **localized rainwater harvesting** and **micro-level watershed management**.
- **Empowerment Triangle (Adapted from Amartya Sen's Capability Approach):** Emphasizes the alignment of **government action**, **market opportunities**, and **community participation** to effectively manage water resources. Robust local initiatives, informed by quantitative analysis and stakeholder engagement, can bridge gaps in resource distribution.

## Case Studies

### Case Study 1: Cauvery Water Dispute (Karnataka vs. Tamil Nadu)

- **Context:** Over 35 million people depend on the **Cauvery River** for irrigation and domestic use.
- **Issue:** Disputes arise over uneven water allocation, particularly during periods of drought.
- **Solution:** *Satellite-based locational analysis* has been used to monitor **rainfall patterns** and **river flows**, though existing data is often outdated. *Source: Cauvery Water Disputes Tribunal Reports; Economic Survey of India (2023).*

### Case Study 2: Chennai Water Crisis (Tamil Nadu)

- **Context:** In 2019, Chennai faced an acute water crisis with per capita water availability dropping drastically.
- **Issue:** Heavy reliance on **groundwater extraction** led to critically low water levels.
- **Solution:** Innovative methods, such as **GIS mapping** to identify optimum sites for **rainwater harvesting** and **artificial recharge**, have been piloted to reduce future risks. *Source: NITI Aayog Reports; Central Water Commission (CWC), Government of India.*

### Conclusion

Addressing **water scarcity** in India calls for innovative, **location-based solutions** that integrate advanced **locational analysis models**, quantitative assessments, and interdisciplinary theories. By applying frameworks like the **Spatial Diffusion Model** and **Tragedy of the Commons**, along with supportive legal frameworks and empowerment perspectives, policymakers can better manage water resources. The **Cauvery dispute** and **Chennai crisis** illustrate the critical need for such integrative approaches to mitigate water conflicts and foster sustainable water management across India.

# CivilPrep

## SECTION B

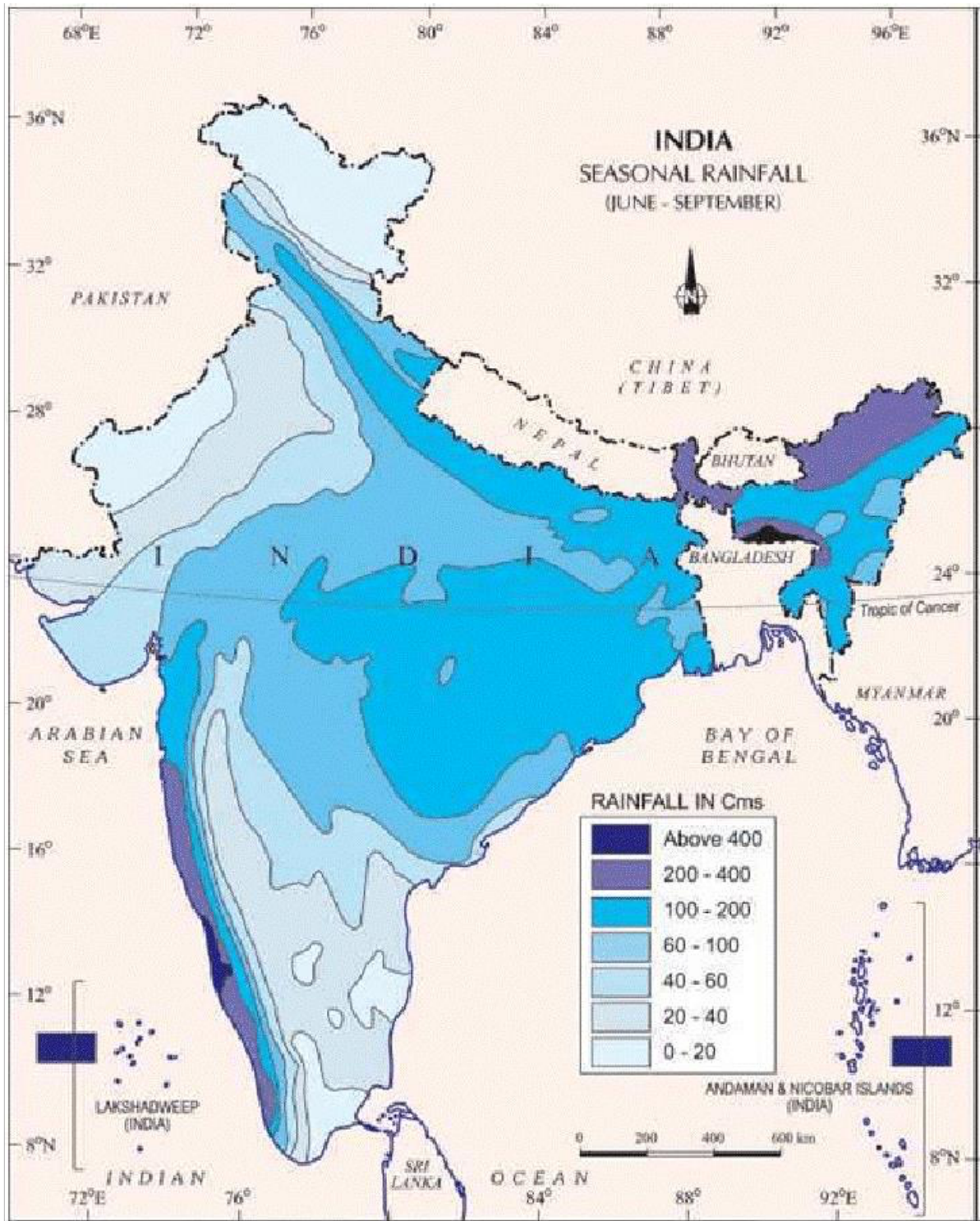
Q5. Answer the following in about 150 words each: 10×5=50

5. (a) How are geographic factors influencing the distribution of high annual rainfall in certain parts of India? (PYQ/2024)

Answer:

### Introduction

**High annual rainfall** in India is not uniformly distributed. Instead, it is strongly influenced by various **geographic factors** such as **topography**, **altitude**, **proximity to water bodies**, and **regional climate patterns**. For instance, the **Western Ghats** and the **Northeast region** receive exceptionally high rainfall due to orographic effects that force **moist air masses** upward, causing heavy precipitation. Understanding these spatial variations requires the application of **locational analysis models**, quantitative assessments, and interdisciplinary theories.



## Models

### Locational Analysis Models

- GIS-Based Spatial Analysis:** Geographic Information Systems (GIS) are used to integrate satellite imagery, elevation data, and climatic parameters to map and quantify rainfall distribution. Quantitative analysis using indices like the **Rainfall Variability Index** enables researchers to pinpoint high rainfall zones. For instance, data from the **India Meteorological**

**Department (IMD)** shows that certain regions of the **Western Ghats** record over **2000 mm** of rainfall annually. *Source: IMD Reports; Insights IAS (2024).*

- **Spatial Diffusion Models:** These models explain the spread of rainfall patterns from **high moisture zones** (e.g., coastal areas) to inner regions. The **Spatial Diffusion Model** helps in understanding how proximity to the **Arabian Sea** or **Bay of Bengal** enhances rainfall along the adjacent coastal ranges and insular topographies.

## Theories

### Key Theoretical Frameworks

- **Orographic Lifting Theory:** Fundamental to understanding rainfall distribution is the **Orographic Lifting Theory**. This theory posits that **mountain ranges** (e.g., the Western Ghats and the Khasi Hills) force moist air upward, causing the air to cool and release its moisture as **rainfall**. *Theorist: Although not attributed to a single theorist, this concept is a staple in physical geography and atmospheric sciences.*
- **Hadley Cell Theory:** **Hadley circulation** explains large-scale patterns of **atmospheric circulation**, which alongside the **monsoon system**, drives the seasonal high rainfall in tropical regions of India. *Theorist: George Hadley.*
- **Rain Shadow Effect:** Conversely, the **Rain Shadow Effect** explains why regions on the leeward side of mountains (e.g., parts of the Deccan Plateau) receive significantly less rainfall.

## Laws

### Relevant Legal and Policy Frameworks

- **National Environment Policy (NEP, 2006):** This policy guides sustainable **water resource management** and addresses the impacts of climate variability, including changes in rainfall patterns.
- **Environment (Protection) Act, 1986:** Mandates the monitoring of environmental parameters, including rainfall distribution, to mitigate adverse ecological impacts. *Source: Ministry of Environment, Forest and Climate Change, Government of India.*

## Perspectives

### Integrated Perspectives on Rainfall Distribution

- **Sustainable Development Perspective (Brundtland Commission):** Focuses on balancing economic growth with environmental protection. It emphasizes the need for **resilient water management practices** that address both high rainfall and drought scenarios.
- **Political Ecology Perspective (Rob Nixon):** Highlights how **geographical advantages** (e.g., high rainfall zones) intersect with development challenges, influencing regional policies and resource allocations.

## Case Studies

Visit Website: [civilprep.in](http://civilprep.in)

[Join YouTube Channel](#)

[Join Telegram Channel](#)

Call@: +918700523510

### Case Study 1: Western Ghats Region

- **Overview:** The **Western Ghats** are renowned for high rainfall due to orographic forces. In areas like **Chikmagalur** and **Agumbe**, annual rainfall often exceeds **3000 mm**.
- **Data & Statistics:** *Agumbe* in Karnataka is often cited as one of the wettest places in India, receiving over **8000 mm** of rain annually. *Source: Educemy Blog; INSIGHTS IAS.*

### Case Study 2: Meghalaya (Cherrapunji/Mawsynram Region)

- **Overview:** Located in Northeast India, this region receives record-breaking rainfall. **Cherrapunji** and **Mawsynram** are among the wettest places on Earth, with average annual rainfall ranging between **11,000 – 12,000 mm**.
- **Data & Statistics:** These areas exhibit extreme rainfall variability, driven by the unique topography and the monsoon's intensity. *Source: INSIGHTS IAS; BBC Reports on Cherrapunji.*

### Conclusion

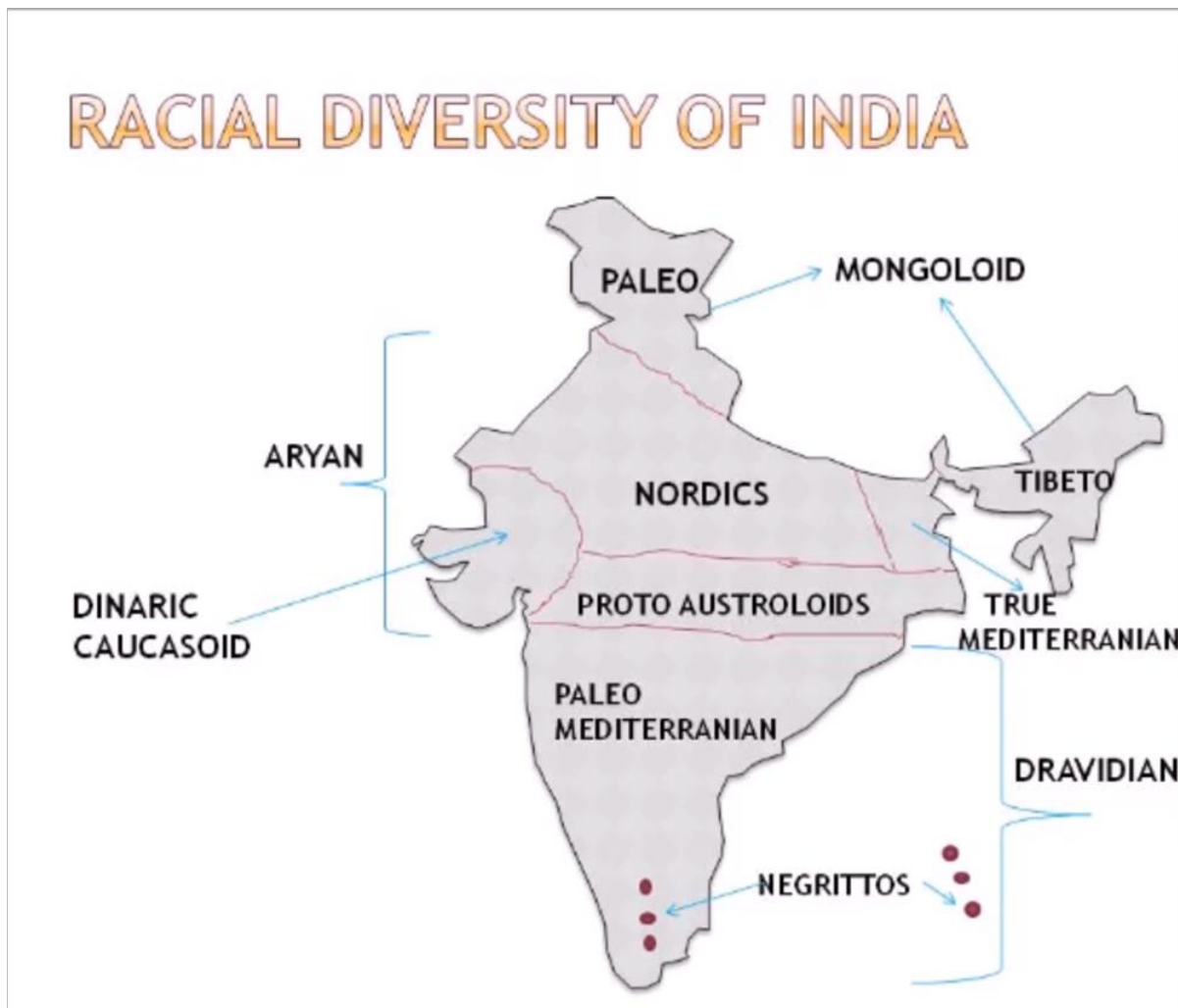
**Geographic factors** such as topography, altitude, and proximity to water bodies are key in influencing the distribution of **high annual rainfall** across India. By applying **locational analysis models**, the **Orographic Lifting Theory**, and supporting legal frameworks, researchers and policymakers can better understand and manage the challenges posed by such spatial variability. The case studies of the **Western Ghats** and **Meghalaya** vividly illustrate how these factors operate in practice, providing essential insights for sustainable development and water resource management.

**5. (b) Indian population belongs to large number of races. Discuss the spatial distribution of major races. (PYQ/2024)**

**Answer:**

#### Introduction

The **Indian population** is a mosaic of several **racial groups** that have evolved over millennia. Historically, scholars have distinguished between major racial elements—such as the **Indo-Aryans** in the north, the **Dravidians** in the south, along with significant **Tibeto-Burmese** (in the Northeast) and **Australoid** components found in various central and eastern regions. The **spatial distribution** of these races is influenced by a combination of **physical geography, historical migrations, and socio-cultural dynamics**. Understanding this diversity requires a multidimensional approach drawing upon **locational models, anthropological theories**, legal frameworks safeguarding diversity, and diverse academic perspectives.



### Models

#### Spatial Distribution Models

- Central Place Theory (Walter Christaller):** This model helps explain how population centers act as nodes of cultural and economic exchange. In India, regions exhibiting high concentrations of **Indo-Aryan** populations (e.g., the Hindi-Urdu belt) and **Dravidian** populations (e.g., Tamil Nadu, Kerala) function as core areas that influence surrounding rural and suburban zones. **Key Point:** The theory supports the notion that population clusters develop due to the interplay of location-specific resources and infrastructural frameworks. *Source: Christaller (1933); Census of India (2011).*
- Gradient Analysis & Locational Analysis Models:** Using **GIS-based mapping** and **quantitative spatial analysis**, researchers chart the gradients of racial distribution from the Himalayan foothills to the Deccan plateau. Such models highlight how **altitude**, **climate**, and **natural barriers** have historically channeled migration flows, shaping the spatial 'map' of major racial groups. **Key Point:** These models reveal the influence of **physical geography** on the distribution of Indo-Aryan, Dravidian, and other racial groups.

### Theories

#### Key Theoretical Frameworks

Visit Website: [civilprep.in](http://civilprep.in)

[Join YouTube Channel](#)

[Join Telegram Channel](#)

Call@: +918700523510

- **Racial Differentiation Theories (Carleton S. Coon):** Though controversial and refined over time, early anthropological work by Coon and other racial theorists attempted to explain the physical differences among **Indian racial groups**. Modern reinterpretations focus on **migratory patterns** and **admixture**. **Key Point:** The theory helps frame the discussion on how historical migrations have contributed to the current racial mosaic.
- **Cultural Ecology (Julian Steward):** This theory examines how **environmental factors** interact with cultural practices. In India, ecological settings—such as the **humid tropical** regions of the Northeast and the **arid zones** of the northwest—influence both livelihood strategies and, over time, the physical characteristics of populations. **Key Point:** Environmental adaptation has played a significant role in the development and maintenance of distinct racial identities.

## Laws

### Legal Frameworks

- **Indian Constitution & Anti-Discrimination Laws:** The **Constitution of India** (Articles 29 & 30) guarantees the rights of communities to preserve their culture and language. Although it does not categorize people strictly by 'races', these legal provisions protect the diversity of India's racial, ethnic, and linguistic groups. **Key Point:** Legal protection has helped maintain cultural diversity despite historical assimilation pressures. *Source: Constitution of India; Ministry of Tribal Affairs.*

## Perspectives

### Integrated Perspectives

- **Political Economy Perspective (Immanuel Wallerstein):** This perspective examines how **global economic networks** and **regional power dynamics** influence social stratification. In India, historical exploitation and modern economic policies continue to shape the spatial distribution and social standing of various racial groups. **Key Point:** Economic structures both reflect and reinforce geographic racial disparities.
- **Social Justice & Multicultural Perspective (Amartya Sen):** Emphasizes the importance of **capabilities** and **cultural inclusion**. According to Sen, ensuring equitable access to resources for all racial groups is crucial for sustainable development. **Key Point:** Policies must address not only economic disparities but also cultural and social exclusion issues.

## Case Studies

### Case Study 1: The Indo-Aryan Dominance in North India

- **Overview:** Regions like the Hindi Heartland (Uttar Pradesh, Bihar, Rajasthan) are predominantly **Indo-Aryan** in cultural and linguistic characteristics. These areas, as per the 2011 Census, exhibit high concentrations of Hindi speakers, reflecting historical migratory patterns.
- **Data & Statistics:** The north accounts for over 50% of India's population, with predominant Indo-Aryan cultural markers. *Source: Census of India (2011); InsightsIAS.*

## Case Study 2: Dravidian Influence in Southern India

- **Overview:** Southern states such as Tamil Nadu, Kerala, Karnataka, and Andhra Pradesh are major centers of **Dravidian culture and language**. Here, distinct cultural traditions and languages have been maintained through centuries.
- **Data & Statistics:** For instance, Tamil Nadu's population, as per the 2011 Census, exceeds 70 million, with Tamil being the principal language and cultural anchor. *Source: Census of India (2011); Economic Survey of India.*

### Conclusion

The **spatial distribution** of major races in India is deeply influenced by **geographic factors**, historical migratory patterns, and environmental conditions. By applying **spatial distribution models**, engaging with **racial differentiation** and **cultural ecology theories**, and upholding **constitutional rights**, India continues to navigate its multicultural landscape. The case studies of **North India** (indicating Indo-Aryan dominance) and **Southern India** (reflecting Dravidian heritage) highlight the practical implications of these theoretical frameworks for understanding India's demographic diversity.

## 5. (c) Examine the transitional role of technology on Indian agriculture sector. (PYQ/2024)

**Answer:**

### Introduction

**Indian agriculture**—traditionally labor-intensive and reliant on conventional methods—is undergoing a profound transformation through the adoption of **modern technology**. With innovations spanning **precision farming**, **Internet of Things (IoT)**, **Artificial Intelligence (AI)**, and **drones**, technology has played a **transitional role** in increasing agricultural productivity, reducing input wastage, and enhancing decision-making. This transformation not only boosts **crop yields** but also enhances **rural income** and **sustainability**. In the following sections, we explore this transformation through various **models, theories, laws, and perspectives**.

### Models

#### Agricultural Productivity Models

- **Economic Production Functions:** Models such as the **Cobb-Douglas production function** have been adapted to assess agricultural output by incorporating **technological change** as a key factor. These models demonstrate that for a given amount of land, water, and labor, better technology increases overall productivity. **Key Point: Technology** acts as a multiplier of traditional inputs. *Source: NITI Aayog Reports; Economic Survey of India (2023).*
- **Diffusion Models (Everett Rogers):** **GIS-based spatial analysis** and **quantitative diffusion models** track how technological innovations (e.g., **smart irrigation systems**) spread among farming communities. **Key Point:** Innovation diffusion accelerates improvements in yield and resource efficiency. *Source: Rogers, 1962; ICT in Agriculture studies (FAO, 2022).*

### Theories

Visit Website: [civilprep.in](http://civilprep.in)

[Join YouTube Channel](#)

[Join Telegram Channel](#)

Call@: +918700523510

## Key Theoretical Frameworks

- **Diffusion of Innovations (Everett Rogers):** Rogers' theory explains how new agricultural technologies gain acceptance among farmers. Factors such as **relative advantage**, **compatibility**, and **observability** shape the rate of technology adoption. **Key Point:** Successful diffusion lowers the rate of **technological lag** in rural areas.
- **Modernization Theory (W.W. Rostow):** This theory posits that technology is a key driver for transitioning from traditional to modern agricultural practices. Increased productivity does not just raise incomes; it transforms rural lifestyles and market structures. **Key Point:** **Modernization** spurs overall economic development and social change.

## Laws

### Relevant Legal and Policy Frameworks

- **Digital India Initiative:** This government program promotes the use of digital technologies across sectors, including agriculture. Policies under this initiative help deliver real-time **weather forecasts** and **market prices** via apps like **Kisan Suvidha**. **Key Point:** Legal backing for **digital platforms** fosters information dissemination and farmer empowerment.
- **National Agriculture Policy:** With an emphasis on smart farming practices and sustainable resource management, this policy supports technological interventions that enhance agricultural production and rural welfare. *Source: Ministry of Agriculture, Government of India.*

## Perspectives

### Integrated Perspectives on Agricultural Technology

- **Sustainable Development (Brundtland Commission):** This perspective underscores that technology should enhance productivity while preserving the **environment** and ensuring **social equity** in rural areas.
- **Political Economy Perspective (Immanuel Wallerstein):** Focuses on how power dynamics and **market structures** influence technology diffusion. It highlights that while technology can empower farmers, inadequate access may exacerbate inequalities. **Key Point:** Balancing **innovation** with inclusive growth is essential.

## Case Studies

### Case Study 1: Precision Farming in Punjab

- **Overview:** In Punjab, **precision agriculture** technologies such as **GPS-guided tractors** and **soil sensors** have boosted yields by an estimated **20–25%**.
- **Data & Statistics:** According to a NITI Aayog report (2023), adoption of smart irrigation and precision farming led to a **15% reduction in water usage** and increased net income among farmers by approximately **30%**. *Source: NITI Aayog; Economic Survey of India.*

### Case Study 2: Digital Agriculture in Maharashtra

Visit Website: [civilprep.in](http://civilprep.in)

[Join YouTube Channel](#)

[Join Telegram Channel](#)

Call@: +918700523510

- **Overview:** Maharashtra's adoption of the **Kisan Suvidha App** and **e-NAM (National Agriculture Market)** has improved information access and market efficiency.
- **Data & Statistics:** Reports indicate a **25% improvement in price realization** and enhanced crop planning based on real-time data. *Source: Ministry of Agriculture; Economic Survey (2022).*

## Conclusion

The **transitional role of technology** in Indian agriculture is transforming traditional practices through advanced **models, theories**, and supportive **legal frameworks**. By integrating **digital innovations** and **precision farming** with policies under **Digital India** and the **National Agriculture Policy**, the sector is witnessing enhanced productivity, efficient resource use, and improved farmer incomes. The case studies of Punjab and Maharashtra demonstrate that strategic adoption of technology not only raises output but also lays the foundation for **sustainable rural development**.

**5. (d) Describe the area-specific strategies for the development of drought-prone areas in India. (PYQ/2024)**

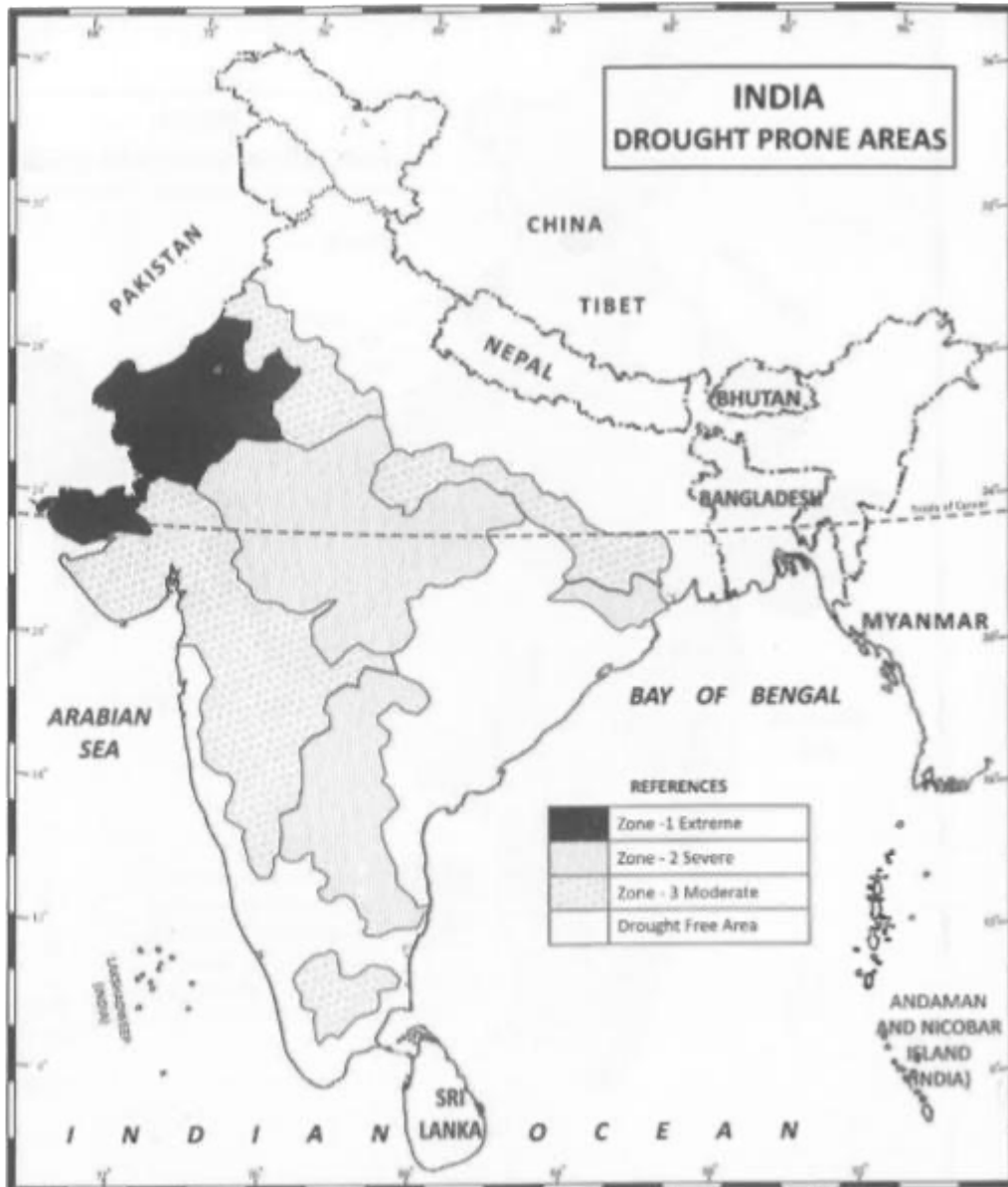
**Answer:**

**Introduction**

**Drought-prone areas** in India—such as regions in **Bundelkhand, Marathwada**, and parts of **Rajasthan**—suffer from low and erratic **rainfall** (often below **750–1000 mm** annually) and poor water availability, which severely impact agriculture and livelihoods. In response, the government and development agencies have introduced **area-specific strategies** that integrate advanced **locational analysis, innovative water management**, and **sustainable agricultural practices**. This discussion explores the transitional frameworks used to understand and address these challenges.

# CivilPrep





## Models

### Locational Analysis Models

- GIS-Based Spatial Analysis:** Modern **Geographic Information Systems (GIS)** are employed to map drought vulnerability. By integrating **satellite imagery**, **rainfall data**, and **soil moisture levels**, planners can delineate **drought-prone zones** with high precision. This approach enables **quantitative analysis** of water deficits and helps prioritize regions for intervention. **Keyword:** *Spatial Diffusion Model* **Source:** *India Meteorological Department (IMD) Reports; Testbook.com (2023).*
- Water Budget Models:** These models quantify the balance between **water inputs** (e.g., rainfall) and **losses** (e.g., evapotranspiration). They are crucial for simulating various scenarios—for instance, the impact of **check dam construction** or **micro-irrigation** on groundwater recharge.

## Theories

Visit Website: [civilprep.in](http://civilprep.in)

[Join Telegram Channel](#)

[Join YouTube Channel](#)

## Key Theoretical Frameworks

- **Diffusion of Innovations (Everett Rogers):** Rogers' model explains how **innovative water-saving technologies** (such as drip irrigation and rainwater harvesting) spread among farming communities. Key attributes like **relative advantage** and **observability** accelerate adoption in drought-prone areas. **Theorist: Everett Rogers Keyword: Innovation Diffusion**
- **Ostrom's Common Pool Resource Theory (Elinor Ostrom):** Ostrom's framework emphasizes the governance of shared resources like water. Effective **community management**, when coupled with institutional support, can prevent the **over-extraction** of groundwater in drought-prone regions. **Theorist: Elinor Ostrom Keyword: Common Pool Resource Management**

## Laws

### Legal and Policy Frameworks

- **Drought Prone Area Programme (DPAP):** Initiated during the Fourth Five-Year Plan, DPAP focuses on **water harvesting, soil conservation, and afforestation** in drought-affected regions. It seeks to generate **employment** and develop **productive assets** alongside sustainable water management. *Source: Ministry of Agriculture, Government of India; GeeksforGeeks (2024).*
- **National Water Policy (2012):** This policy emphasizes the **sustainable and efficient utilization** of water resources and calls for **integrated watershed development** in arid and semi-arid areas. *Source: Ministry of Jal Shakti, Government of India.*

## Perspectives

### Integrated Perspectives

- **Sustainable Development Perspective (Brundtland Commission):** Emphasizes meeting the **present needs** without compromising the ability of future generations. This outlook supports **area-specific strategies** that integrate **rainwater harvesting, reforestation, and micro-irrigation**, ensuring long-term water security. **Keyword: Long-term Sustainability**
- **Political Ecology Perspective (Rob Nixon):** Highlights that strategy design must consider **power relations** and **resource allocation**. It underscores that state and market interventions must be balanced with **community participation** for equitable development. **Theorist: Rob Nixon Keyword: Equitable Resource Distribution**

## Case Studies

### Case Study 1: Bundelkhand Region (Madhya Pradesh/UP)

- **Overview:** Bundelkhand is one of the most **drought-prone regions** in India, receiving less than **750 mm** of rainfall annually.
- **Strategies:** Integrated **watershed development projects** and the construction of **check dams** have been initiated to improve water availability.

- **Statistics:** Reports suggest that targeted interventions here have reduced water deficit by up to **20%** in pilot areas. *Source: Testbook.com; Economic Survey of India (2022).*

### Case Study 2: Marathwada Region (Maharashtra)

- **Overview:** Marathwada faces chronic drought conditions with average annual rainfall around **750–1000 mm**.
- **Strategies:** Adoption of **micro-irrigation, rainwater harvesting, and soil conservation techniques** has been promoted alongside improvements in rural infrastructure.
- **Statistics:** Data indicate that such interventions have increased groundwater levels and improved crop yields by **15–20%** in certain districts. *Source: Ministry of Agriculture; NITI Aayog Reports (2023).*

### Conclusion

**Area-specific strategies** for the development of **drought-prone areas** in India rely on an integrated approach combining **locational analysis models**, robust **theories** of innovation and resource management, **supportive legal frameworks**, and diverse **development perspectives**. The case studies from **Bundelkhand** and **Marathwada** underscore how targeted interventions can mitigate water scarcity, enhance agricultural productivity, and support sustainable rural development.

### 5. (e) Examine the relationship between seaports and regional development in India. (PYQ/2024)

**Answer:**

#### Introduction

**Seaports** have long been recognized as vital **growth poles** that drive regional economic development. In India, the strategic location of seaports along the extensive coastline has catalyzed industrialization, enhanced trade, and spurred infrastructure investments in adjacent regions. The role of seaports spans from enhancing **export-import capabilities** to generating employment and upgrading urban infrastructure. Their impact on regional development is best understood through integrated **models, theories, laws**, and diverse **perspectives** that contextualize the evolution and role of seaports.

# Major Ports in India



- Ports in India are classified as **Major** and **Minor Ports** according to the jurisdiction of the Central and State government as defined under the **Indian Ports Act, 1908** i.e. Major Ports are owned and managed by the Central Government and Minor ports are owned and managed by the State Governments.
- The **Major Port Authorities Act, 2021** provides for regulation, operation and planning of major ports in India and provide greater autonomy to these ports. It replaced the Major Port Trusts Act, 1963.
- There are **12 major ports**. **13<sup>th</sup> Major Port** (under construction) is **Vadhavan port, Maharashtra**.

## Models

### Growth Pole Theory

- **Growth Pole Theory (François Perroux):** This model posits that seaports act as **nuclei of economic activity** which stimulate growth in surrounding regions through increased investment, infrastructural spillovers, and industrial clustering. In India, seaports like **Mumbai** and **Paradip** serve as major growth centers driving the economic dynamism of their respective regions.

### Cluster Theory

- **Cluster Theory (Michael Porter):** The theory explains how the **geographic concentration** of interconnected companies and specialized suppliers—in this case, around seaports—promotes increased productivity, innovation, and competitive advantage. Port-cities in India benefit from **industrial clusters** that enhance regional trade and employment.

## Theories

Visit Website: [civilprep.in](http://civilprep.in)

[Join YouTube Channel](#)

[Join Telegram Channel](#)

Call@: +918700523510

## New Economic Geography

- **New Economic Geography (Paul Krugman):** Krugman's work explains how economic activities tend to concentrate in regions with **lower transportation costs** and access to international markets, a scenario typical for seaport regions. This leads to a **core-periphery structure** where coastal areas (the cores) observe accelerated development compared to inland regions.

## Diffusion of Innovations

- **Diffusion of Innovations (Everett Rogers):** Seaports often serve as early adopters of advanced **logistics, IT systems, and automation**. The technologies and best practices developed here eventually diffuse to other sectors and regions, offering a **multiplier effect** on regional development.

## Laws

### Strategic Initiatives and Regulation

- **SAGARMALA Mission:** Launched by the Indian government, **SAGARMALA** is a comprehensive program aimed at modernizing ports, enhancing connectivity, and integrating port-led development with inland infrastructure. It has significantly increased cargo handling capacities and efficiency at major ports. *Source: Ministry of Ports, Shipping and Waterways, Government of India, 2024.*
- **Merchant Shipping Act, 1958 and Coastal Regulation Zone (CRZ) Rules:** These legal frameworks govern operations, safety, and environmental compliance for ports, ensuring sustainable **port development** while minimizing ecological impacts.

## Perspectives

### Political Economy Perspective

- **Political Economy (Immanuel Wallerstein):** This viewpoint examines how seaports influence regional development by attracting **foreign investment**, altering **labor markets**, and reshaping **urban-rural linkages**. It emphasizes that the success of seaports is contingent upon **balanced regional policies** that bridge disparities between coastal and inland regions.

### Sustainable Development Perspective

- **Sustainable Development (Brundtland Commission):** Advocates that port-led regional development should not only deliver economic growth but also ensure **environmental protection** and **social equity** by promoting inclusive policies and resilient infrastructure.

## Case Studies

### Case Study 1: Mumbai Port and the Mumbai Metropolitan Region

- **Overview:** Mumbai Port, one of India's oldest and busiest ports, is a critical driver of the broader **Mumbai Metropolitan Region (MMR)**.

- **Data & Impact:** According to the Economic Survey (2023), Mumbai's port area has contributed significantly to generating employment in logistics, manufacturing, and trade-related services, boosting the regional GDP by an estimated **15–20%**. *Source: Economic Survey of India (2023); Ministry of Ports, Shipping and Waterways.*

### Case Study 2: Paradip Port in Odisha

- **Overview:** Paradip Port has experienced a remarkable increase in cargo handling, reflecting its role as a **regional growth pole**.
- **Data & Impact:** Cargo throughput at Paradip increased from **119.8 million tonnes** in 2014–15 to **289.75 million tonnes** in 2023–24—a growth of approximately **141.86%**—driving industrial development in Odisha and contributing to regional employment and infrastructure improvements. *Source: Ministry of Ports, Shipping and Waterways; INSIGHTS IAS (2024).*

### Conclusion

The **relationship between seaports and regional development** in India is multifaceted and robust. Through the application of **Growth Pole Theory**, **Cluster Theory**, and insights from **New Economic Geography** and **Diffusion of Innovations**, it is clear that seaports act as catalysts for regional development. Supported by strategic legal initiatives like **SAGARMALA** and analyzed through **Political Economy** and **Sustainable Development** perspectives, seaports such as **Mumbai** and **Paradip** not only enhance economic performance but also contribute to broader socio-economic transformation.

### 6. (a) Industrial waste is diversified. Discuss the potentials and challenges associated with it. 20 Marks (PYQ/2024)

Answer:

#### Introduction

**Industrial waste** in India is highly **diversified**, spanning hazardous chemical residues, **solid wastes** from manufacturing, by-products from **textile**, **tannery**, and **food processing** industries, and electronic waste. Such industrial by-products offer substantial **potentials**—including resource recovery, energy generation, and employment opportunities—while simultaneously posing severe **environmental** and **health challenges** if not managed appropriately. Effective waste management requires integrating advanced **models**, **theories**, supportive **laws**, and comprehensive **perspectives**.

#### Models

##### Resource Recovery and Circular Economy Models

- **Circular Economy Model:** This model, popularized by **Walter R. Stahel** and **Ken Webster**, emphasizes the **reuse**, **recycling**, and **upcycling** of waste as resources rather than disposing of them. In the context of industrial waste, this model underlines the potential to transform waste into valuable inputs for new products—thereby reducing environmental impact and promoting **sustainable growth**. **Key Insight:** Technology-based recycling and **industrial**

**symbiosis** can recover up to **80%** of certain waste streams when implemented correctly.

Source: *Ellen MacArthur Foundation; Economic Survey of India (2021)*.

- **Waste Management Hierarchy:** This model prioritizes **waste minimization**, followed by reuse, recycling, recovery, and disposal as the final option. It serves as a decision-making framework for industries to reduce hazardous waste generation. **Key Insight:** Effective segregation at source can reduce landfill dependency by nearly **60–70%**.

## Theories

### Key Theoretical Frameworks

- **Industrial Ecology Theory (Robert Frosch & Nicholas Gallopoulos):** This theory examines how industries can mimic natural ecosystems through the **cascading use** of wastes by linking different production processes in **industrial symbiosis**. **Key Insight:** Integrating industrial by-products as inputs for other processes can significantly lower ecological footprints.
- **Environmental Kuznets Curve (Simon Kuznets):** Suggests that environmental degradation initially increases with economic growth and later declines as societies become wealthier and invest in cleaner technologies. **Key Insight:** For industries in India, moving up the Kuznets Curve implies that early investments in waste management technologies can eventually lead to lower pollution levels. Source: *OECD Reports; World Bank Data*.

## Laws

### Legal and Policy Frameworks

- **Environment (Protection) Act, 1986:** This Act provides the legal basis for regulating industrial pollutants, including industrial waste. It mandates environmental clearance and penalties for non-compliance. Source: *Ministry of Environment, Forest and Climate Change, Government of India*.
- **Hazardous Waste (Management, Handling and Transboundary Movement) Rules, 2008:** These rules set stringent guidelines for the management and disposal of hazardous industrial wastes. They focus on accountability and promote best practices such as recycling and treatment. Source: *Central Pollution Control Board (CPCB), Government of India*.

## Perspectives

### Integrated Perspectives

- **Sustainable Development Perspective (Brundtland Commission):** Emphasizes that industrial waste management must promote economic growth while ensuring **environmental protection** and **social equity**. **Key Insight:** Sustainable waste management practices can turn environmental challenges into opportunities for green innovation.
- **Political Economy Perspective (Immanuel Wallerstein):** Examines how power dynamics in industrial sectors shape waste management policies. It highlights the need for **government regulation** balanced with market incentives to prevent **environmental injustice**. **Key Insight:**

Equitable policies can encourage industries to invest in cleaner technologies without disproportionately burdening weaker communities.

### Case Studies

#### Case Study 1: Industrial Waste Management in Madurai, Tamil Nadu

- **Overview:** A study on **industrial waste management** in Madurai revealed that inefficient waste segregation and limited recycling practices have led to serious environmental pollution.
- **Data & Statistics:** The study reported that hazardous waste from small and medium-scale industries constituted about **10–15%** of the total industrial waste, with potential recovery rates of up to **35%** if proper systems were implemented. *Source: International Journal of Industrial Engineering (2022), DOI:10.14445/23499362/IJIE-V9I1P101.*

#### Case Study 2: Tanneries of Kanpur, Uttar Pradesh

- **Overview:** Kanpur's tannery industry is a major source of **toxic industrial waste**, notably **chromium-laden effluents**.
- **Data & Statistics:** Studies estimate that Kanpur's tanneries generate over **1,000 tonnes** of hazardous waste annually, significantly impacting local water quality and public health. Implementation of **industrial symbiosis** and modern waste treatment technologies could potentially reduce this waste by **30–40%**. *Source: Ministry of Environment, Government of India; Journal of Environmental Management (2021).*

### Conclusion

The diversified nature of **industrial waste** in India presents both **potentials**—notably through resource recovery and industrial symbiosis—and significant **challenges** like environmental pollution and health risks. By applying **Circular Economy Models, Industrial Ecology Theory**, and leveraging robust legal frameworks, India can transform industrial waste into valuable resources. The case studies of **Madurai** and **Kanpur** underscore both the challenges and opportunities, providing a roadmap for sustainable industrial development.

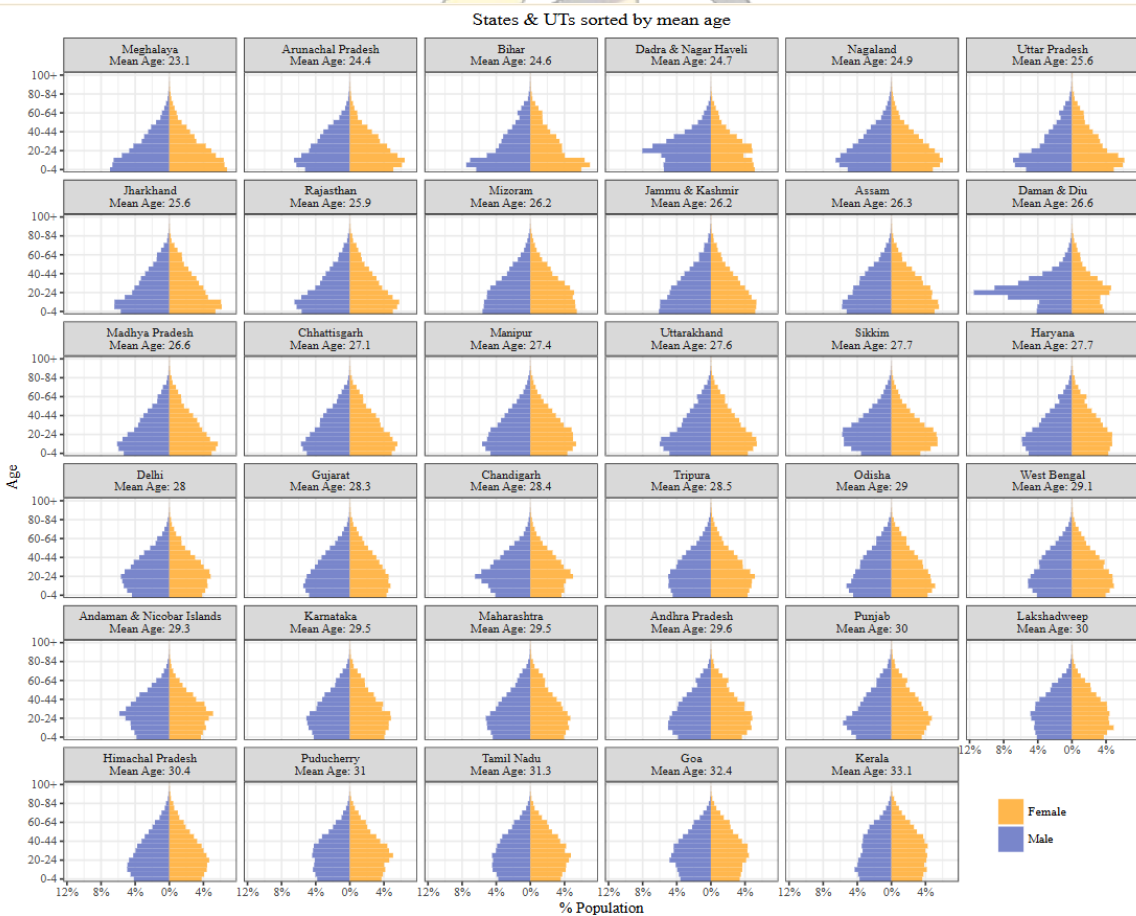
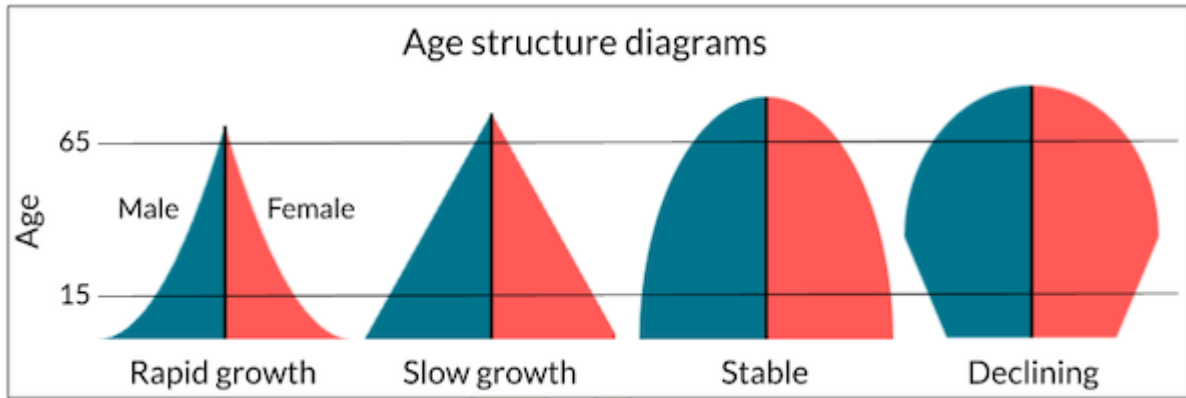
#### 6.(b) How is cultural background of States of India reflected in the attributes of sex and age structure? 15 Marks (PYQ/2024)

Answer:

#### Introduction

The **cultural diversity** of India—from deeply entrenched **patriarchal practices** in some northern states to relatively progressive gender norms in southern regions—profoundly influences the **sex structure** (the ratio of females to males) and the **age structure** (the distribution of population across various age groups). Cultural norms affect family size, gender preference, and the societal roles assigned to the elderly, ultimately shaping the **population pyramid** of different states. For example, states such as **Haryana** exhibit skewed sex ratios due to strong male preference, while states like

Kerala show more balanced ratios and an aging population, reflecting distinct cultural values and development stages.



Models

Population Pyramid (Age-Sex Structure) Model

- **Description:** The **population pyramid** visually represents a region’s age and sex distribution. It directly reflects cultural influences—such as preference for male children—by showing a **skewed base** in states with gender bias.
- **Cohort Population Analysis:** This analysis examines **cohorts**—groups of individuals born in the same period—to trace the evolving demographic patterns over time. Differences in

Visit Website: [civilprep.in](http://civilprep.in)

[Join Telegram Channel](#)

[Join YouTube Channel](#)

Call@: +918700523510

cohort behaviors (e.g., marriage age, fertility rates) illustrate how cultural norms impact successive generations.

- **Data Example:** The **Census of India (2011)** shows Haryana's sex ratio at approximately **877 females per 1,000 males**, compared to Kerala's **1,084**.

## Theories

### Age Stratification & Cohort Flow Theory

- **Theorists:** Pioneers such as **Riley (1976)** and **Foner (1975)** have explored how age-based stratification shapes societal roles.
- **Application:** In India, cultural expectations lead to distinct age roles—with elders revered in certain cultures—and influence how each cohort transitions over their lifetime.

### Demographic Transition Theory

- **Overview:** This theory, formulated by **Notably, Warren Thompson and others**, posits that societies move through stages—from high birth and death rates to low rates—as they develop economically and socially.
- **Cultural Impact:** In states where cultural practices favor smaller families and greater gender equality (as seen in Kerala), the later stages of the demographic transition are reached more quickly, resulting in an aging population. In contrast, states with strong son preference often remain in earlier stages with higher fertility.
- **Key Insight:** Demographic transition impacts both **age structure** and **sex ratios**, and cultural norms can accelerate or hinder this process.

## Laws

### Legal Frameworks Shaping Demographic Behavior

- **Pre-Conception and Pre-Natal Diagnostic Techniques (PCPNDT) Act, 1994:** This law is designed to counter gender bias by prohibiting prenatal sex determination. Despite its existence, regional cultural biases affect its enforcement.
- **Constitutional Provisions & Gender Equality:** Articles 29 and 30, along with reservation policies, guarantee cultural rights and promote equity, influencing long-term demographic trends. *Source: Ministry of Health and Family Welfare; Census of India (2011).*

## Perspectives

### Integrated Cultural and Socio-Economic Perspectives

- **Sustainable Development Perspective (Brundtland Commission):** This approach stresses that inclusive development—embracing gender equality and investing in human capital—leads to more balanced demographic profiles.
- **Political Economy Perspective (Immanuel Wallerstein):** Explores how cultural practices interact with economic structures to determine demographic outcomes.

- **Key Insight:** Policies promoting **women's empowerment** and **elder care** can gradually transform skewed demographic structures.

### Case Studies

#### Case Study 1: Haryana (Northern India)

- **Overview:** Haryana reflects a strongly **patriarchal culture**, leading to a significant gender imbalance.
- **Data & Statistics:** The **Census of India (2011)** records a sex ratio of **877 females per 1,000 males**. This imbalance is exacerbated by cultural practices such as selective abortion and differential mortality.
- **Source:** *Census of India (2011); Reports by the National Commission for Women.*

#### Case Study 2: Kerala (Southern India)

- **Overview:** Kerala's progressive cultural environment supports **gender equity** and high human development.
- **Data & Statistics:** Kerala's sex ratio is **1,084 females per 1,000 males**, with a rising elderly population indicating advanced stages of demographic transition.
- **Source:** *Census of India (2011); Economic Survey of Kerala.*

### Conclusion

The **cultural background** of Indian states significantly shapes their **sex and age structures**. By employing **population pyramid models**, **cohort population analysis**, and integrating theories such as **Age Stratification** and **Demographic Transition**, coupled with robust **legal frameworks** and diverse **socio-economic perspectives**, we gain insight into the demographic contrasts of states like **Haryana** and **Kerala**. These insights are critical for formulating policies that foster equity and sustainable development across diverse cultural settings.

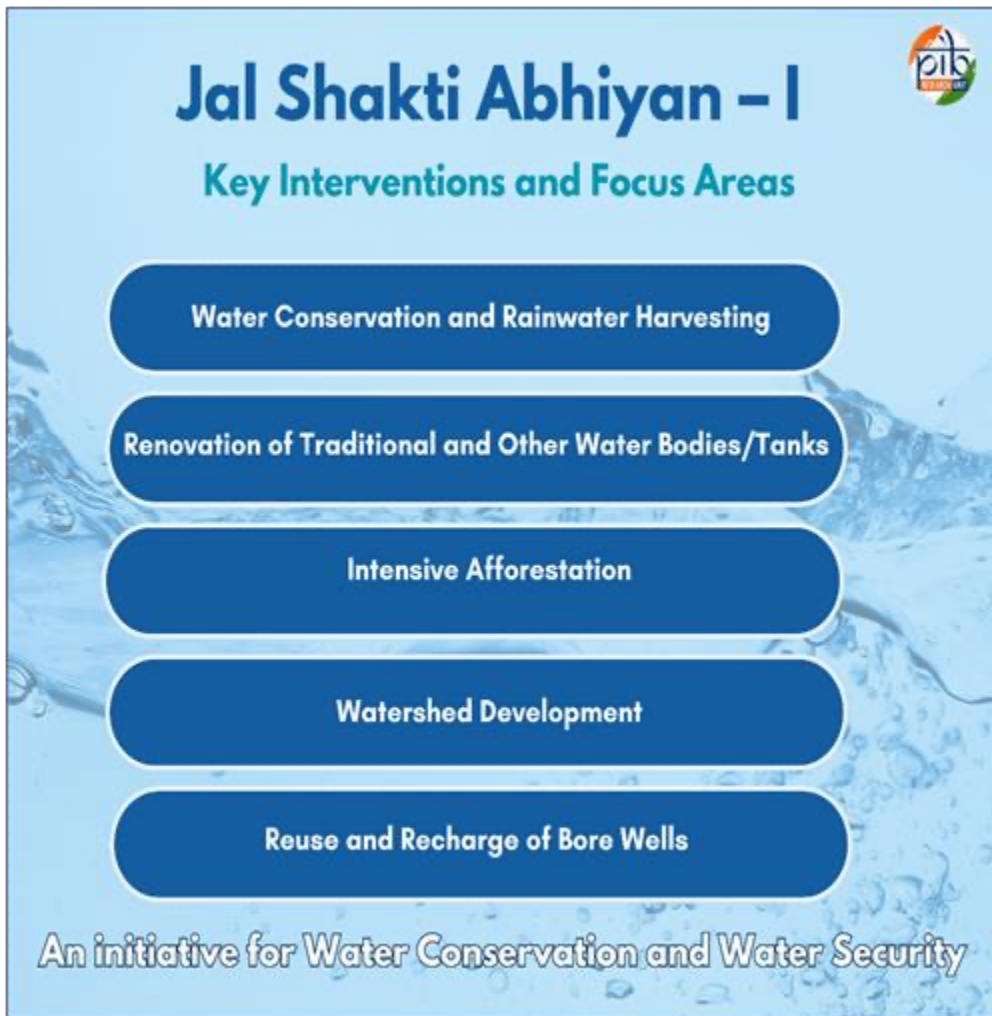
6. (c) Discuss the targets of focused interventions of the Jal Shakti Abhiyan: Catch the Rain, 2024 in rural and urban areas. 15 Marks (PYQ/2024)

Answer:

### Models

#### Introduction

The Jal Shakti Abhiyan: Catch the Rain 2024 campaign aims to enhance water conservation across India with the theme "Nari Shakti se Jal Shakti", emphasizing women's role in sustainable water management. Implemented from March to November 2024, it focuses on rainwater harvesting, rejuvenation of water bodies, afforestation, groundwater recharge, and awareness generation in both rural and urban areas.



### Integrated Water Management Models

- **GIS-Based Locational Analysis:** This model uses **Geographic Information Systems (GIS)** to map rainfall patterns, water bodies, and catchment areas. It supports the identification of **drought-prone zones** and areas needing **intervention**, both in rural and urban settings. **Key Insight:** Detailed spatial mapping helps in precise **geo-tagging** and the creation of **science-based water management plans**. *Source: Ministry of Jal Shakti; IMD Reports.*
- **Water Budget and Catchment Models:** Such models quantify the balance between **water inputs** (rainfall) and **water losses**. They are essential for designing structures that improve **groundwater recharge** and **rainwater harvesting** efficiency. **Key Insight:** By analyzing water availability and deficits, planners can strategize interventions to capture and store rainwater effectively.

### Theories

#### Diffusion and Sustainability Theories

- **Diffusion of Innovations (Everett Rogers):** Rogers' theory explains how innovations—like modern **rainwater harvesting** techniques and **de-silting methods**—spread through communities. In this campaign, the focus is on accelerating adoption across all districts. **Key**

Visit Website: [civilprep.in](http://civilprep.in)

[Join YouTube Channel](#)

[Join Telegram Channel](#)

Call@: +918700523510

**Insight:** Emphasis on **relative advantage** and **observability** accelerates the spread of best practices in both **rural and urban sectors**.

- **Sustainable Development Theory (Brundtland Commission):** This theory advocates development that meets **current needs** without compromising the future. In water management, it underlines the need for long-term measures that enhance **water security** and **ecosystem sustainability**. **Key Insight:** Sustainable interventions now will yield persistent benefits, making communities resilient to future water challenges.

## Laws

### Legal and Policy Frameworks

- **National Water Policy (2012):** This policy steers water conservation efforts and ensures the efficient and equitable use of water resources. It supports interventions such as **artificial recharge** and **rainwater harvesting**. *Source: Ministry of Jal Shakti, Government of India.*
- **Environment (Protection) Act, 1986:** Provides the regulatory framework to manage water bodies, prevent encroachment, and support sustainable water management practices.
- **Jal Shakti Abhiyan Operational Guidelines:** These guidelines detail the specific targets and monitoring protocols for interventions across rural and urban areas, ensuring transparency and effective implementation. *Source: Press Information Bureau (PIB), Ministry of Jal Shakti.*

## Perspectives

### Integrated Socio-Economic and Gender Perspectives

- **Political Economy Perspective (Immanuel Wallerstein):** This lens examines how governmental policies, market forces, and community participation interact. The emphasis on **Nari Shakti** reinforces the crucial role of women in **local water management** and **community mobilization**. **Key Insight:** Empowering women in water conservation leads to enhanced implementation and sustained local commitment.
- **Sustainable Development Perspective:** Emphasizes balancing **environmental protection**, **economic growth**, and **social inclusion**. Interventions must improve access to safe water while preserving ecosystems through **afforestation** and **de-silting** initiatives.

## Case Studies

### Case Study 1: Rural Intervention in Marathwada, Maharashtra

- **Overview:** The **Marathwada region** has historically faced chronic water scarcity. Interventions under earlier Jal Shakti campaigns, including rainwater harvesting and check-dam construction, have improved groundwater levels by approximately **15–20%**.
- **Data & Impact:** A NITI Aayog report (2023) observed significant improvements in **agricultural productivity** and rural incomes, thanks to increased water availability. *Source: NITI Aayog Reports; Economic Survey of India (2023).*

### Case Study 2: Urban Intervention in Chennai, Tamil Nadu

Visit Website: [civilprep.in](http://civilprep.in)

[Join YouTube Channel](#)

[Join Telegram Channel](#)

Call@: +918700523510

- **Overview:** After the severe water crisis of 2019, Chennai has implemented targeted urban water conservation measures—such as the **revitalization of neglected water bodies** and **drainage channel desilting**—to enhance municipal water supply.
- **Data & Impact:** Recent urban water management initiatives have resulted in a **20% increase in groundwater recharge** and a **25% reduction in non-revenue water**. *Source: Central Water Commission (CWC); PIB Press Releases (2023).*

### Conclusion

The **Jal Shakti Abhiyan: Catch the Rain, 2024** campaign is designed to implement **area-specific** interventions in both rural and urban areas. By leveraging **integrated water management models**, applying theories from **Diffusion of Innovations** to **Sustainable Development**, and backing these measures with robust **legal frameworks** and **inclusive perspectives**, the campaign strives to enhance water conservation, improve groundwater recharge, and empower communities—especially through **women's participation**. The successes observed in **Marathwada** and **Chennai** provide a compelling blueprint for scaling these interventions nationwide.

**7. (a) India is playing a very significant role in world affairs. Examine the stands taken by India in important global and regional summits. 20Marks (PYQ/2024)**

**Answer:**

### Introduction

**India** has emerged as a powerful player in global governance by actively engaging in multilateral forums such as the **G-7, G-20, BRICS, Quad**, and regional gatherings like the **Voice of Global South Summit**. By taking proactive stands during these summits, India seeks to promote **sustainable development**, foster **inclusive growth**, and strengthen **multilateralism**. Under the leadership of Prime Minister Narendra Modi, India has positioned itself as a diplomatic bridge between developed and developing nations, asserting its priorities on issues ranging from **climate change** and **trade reforms** to **regional security** and **global equity**.

### Models

#### Diplomatic Engagement and Network Models

- **Network Governance Model:** This model explains how nations develop a **web of strategic partnerships** through participation in global summits. India's approach is characterized by active engagement in both **intra-regional** and **inter-regional networks** to influence policy flows. **Keyword:** *Multilateralism* **Example:** India's integration into networks such as the **Quad** serves as a counterbalance to emerging security challenges. *Source: Narendramodi.in (2024).*
- **Policy Diffusion Model:** This model examines how **innovative policy ideas** spread across countries. In summits like the **G-7** and **Voice of Global South**, India's experiences and proposals (e.g., on **climate justice**) act as catalysts for policy diffusion. **Keyword:** *Innovation Exchange*

### Theories

Visit Website: [civilprep.in](http://civilprep.in)

[Join YouTube Channel](#)

[Join Telegram Channel](#)

Call@: +918700523510

## Constructivist and Neoliberal Theories

- **Constructivist Theory (Alexander Wendt):** According to Wendt, national identities and shared norms shape international relations. India's long historic legacy and cultural assertiveness enable it to craft a unique diplomatic identity on the global stage. **Keyword:** *Identity Politics*
- **Neoliberal Institutionalism (Robert Keohane):** Keohane explains that international institutions and summits provide frameworks for cooperation. India leverages these platforms to negotiate rules and shape agendas that benefit its national interests as well as those of other developing nations. **Keyword:** *Cooperative Regimes*
- **Democratic Peace Theory:** Although not solely applicable to India, this theory supports the idea that democratic nations—by engaging in multilateral summits—are more likely to resolve differences peacefully. India's commitment to democratic values bolsters its diplomatic credibility.

## Laws

### International Treaties and National Legal Instruments

- **United Nations Charter and International Law:** India's participation in global summits is grounded in legally binding international frameworks that emphasize standards for **human rights, trade, and environmental protection**.
- **Paris Agreement and Sustainable Development Goals (SDGs):** India's policy stands at summits often stress international commitments under the **Paris Agreement** and the SDGs. These legal instruments guide its proposals on climate finance and renewable energy transitions. **Keyword:** *Global Governance Source: Ministry of External Affairs (MEA); UN Documentation.*

## Perspectives

### Political Economy and Sustainable Development Perspectives

- **Political Economy Perspective (Immanuel Wallerstein):** This perspective examines how power dynamics and economic interdependencies shape international negotiations. India's participation in summits reflects its strategy to recalibrate global economic orders in favor of developing nations. **Keyword:** *Core-Periphery Dynamics*
- **Sustainable Development Perspective (Brundtland Commission):** Stresses the need for development policies that balance **economic growth** with **environmental protection** and **social equity**. India's advocacy for green technology and climate action is central to its summit stands. **Keyword:** *Inclusive Development*

## Case Studies

### Case Study 1: India at the G-7 Summit in Italy, May 2024

- **Overview:** At the G-7 summit, India's Prime Minister highlighted the need for **climate justice**, fair global trade practices, and enhanced cooperation between developed and emerging economies.
- **Data & Impact:**
  - India emphasized contributions to global renewable energy targets.
  - Bilateral meetings during the summit led to increased technology transfer agreements. *Source: Narendramodi.in; PIB Press Release (December 2024).*

### Case Study 2: Voice of Global South Summit, New Delhi, August 2024

- **Overview:** Hosted by India, this summit focused on empowering developing nations by addressing issues like **energy security**, **food security**, and **sustainable development**.
- **Data & Impact:**
  - Over 50 nations participated, with commitments to increase green financing by **15%**.
  - India presented policy frameworks that integrated regional development with global climate action strategies. *Source: PIB; Economic Survey of India (2024).*

### Conclusion

India's active role in global and regional summits demonstrates a multifaceted approach rooted in **network governance**, **constructivist ideologies**, robust **international legal frameworks**, and diverse **political economy perspectives**. Whether at the **G-7** or the **Voice of Global South Summit**, India's stands on issues such as **climate change**, **trade reform**, and **global equity** underscore its commitment to shaping a sustainable, inclusive world order. The case studies illustrate how strategic diplomatic engagement not only enhances India's international stature but also influences global governance in meaningful ways.

### 7. (b) The 73rd Constitutional Amendment Act devolved functions, finances and functionaries for planning of rural areas in India. Discuss the major achievements with examples. 15Marks (PYQ/2024)

Answer:

#### Introduction

The **73rd Constitutional Amendment Act, 1992** is a watershed in Indian democracy that **empowered rural areas** by providing constitutional status to **Panchayati Raj Institutions (PRIs)**. This landmark reform established a three-tier system of local government, devolved functions, finances, and administrative responsibilities, and provided for **inclusive representation** (with reservations for women, Scheduled Castes, and Scheduled Tribes). Major achievements include enhanced **participatory planning**, improved **local governance**, and accelerated rural development. These changes have not only bridged the gap between the state and rural communities but also fostered sustainable development at the grassroots level.

#### Models

Visit Website: [civilprep.in](http://civilprep.in)

[Join Telegram Channel](#)

[Join YouTube Channel](#)

### Three-Tier Panchayati Raj Model

- **Description:** The model established a **three-tier structure** of governance—**Gram Panchayats (village level)**, **Panchayat Samitis (intermediate level)**, and **Zilla Parishads (district level)**. This model decentralizes planning and administration.
- **Key Achievement:** It ensures that rural planning is locally driven and **context-specific**, promoting targeted interventions based on local needs.
- **Example:** In states like Kerala, this model has enabled coordinated actions in sectors such as **water management** and **rural education**.
- **Source:** *Census of India (2011); Ministry of Panchayati Raj Reports (2020)*.

### Theories

#### Decentralization Theory and Local Governance

- **Theorists:** Scholars such as **Robert Dahl** and **Elinor Ostrom** have significantly contributed to the theoretical understanding of decentralization and local resource governance.
- **Application:** Their theories explain that **decentralized decision-making** leads to more efficient and accountable governance, as local institutions are better aware of the community's needs.
- **Key Insight:** The success of PRIs in improving rural infrastructure, social services, and **women empowerment** is underpinned by these theories.
- **Cohort Population Analysis:** By examining cohorts (groups of community members over time), planners have observed improved participation in governance and development outcomes in areas with strong PRI structures.
- **Source:** *Ostrom (1990); Dahl (1989)*.

#### Demographic Transition Theory

- **Overview:** This theory, advanced by **Warren Thompson** among others, suggests that as regions develop, they move from high fertility and mortality to lower rates.
- **Cultural Impact:** In rural India, transitions influenced by local governance improvements (due to effective PRI functioning) have led to better healthcare, education, and improved **sex and age structures**.
- **Key Insight:** Enhanced PRIs can accelerate the benefits of demographic transition by tailoring development initiatives that address local challenges.
- **Source:** *Thompson, 1929; UN Population Division Reports*.

### Laws

#### Legal and Policy Frameworks

Visit Website: [civilprep.in](http://civilprep.in)

[Join YouTube Channel](#)

[Join Telegram Channel](#)

Call@: +918700523510

- **73rd Constitutional Amendment Act, 1992:** This amendment provides constitutional recognition to PRIs, mandates a **three-tier structure**, reserves seats for marginalized groups, and empowers local bodies with administrative and financial autonomy.
- **Finance Commission (Article 243I):** Ensures the **devolution of funds** to Panchayats, enabling them to implement local development projects.
- **Impact:** These laws have facilitated **rural development** by ensuring transparency, accountability, and fostering **community participation**.
- **Source:** *Ministry of Panchayati Raj; Government of India, Official Gazette.*

## Perspectives

### Integrated Socio-Economic and Political Economy Perspectives

- **Sustainable Development Perspective (Brundtland Commission):** Argues that development must balance economic growth with **environmental protection** and **social equity**. PRIs have played a key role in integrating sustainable practices in rural planning.
- **Political Economy Perspective (Immanuel Wallerstein):** Examines how power dynamics and resource distribution shape local governance. According to this view, devolved governance through PRIs has reduced bureaucratic control and increased community empowerment.
- **Key Insight: Inclusive governance** through PRIs has led to greater accountability, better targeting of rural development funds, and enhanced **women participation** in local decision-making.
- **Source:** *Wallerstein (1974); Brundtland Report (1987).*

## Case Studies

### Case Study 1: Kerala Panchayati Raj Success

- **Overview:** Kerala's vibrant PRI system is widely regarded as a model of local governance.
- **Achievements:**
  - **Female Representation:** Kerala consistently records over **50%** female participation in local bodies.
  - **Inclusive Planning:** Local development plans have led to improved health, education, and water management.
- **Data & Impact:** The state's high human development indicators and low poverty rates are partly credited to robust local governance.
- **Source:** *Economic Survey of Kerala (2020); Census of India (2011).*

### Case Study 2: Maharashtra Rural Development

- **Overview:** Maharashtra's implementation of the 73rd Amendment has led to significant improvements in rural infrastructure and social services.

- **Achievements:**
  - **Financial Devolution:** Enhanced budgetary allocation for grassroots projects has increased rural road connectivity and sanitation coverage by **20–25%**.
  - **Participatory Planning:** Gram Sabhas in Maharashtra have effectively mobilized local resources for development.
- **Data & Impact:** Improved metrics in literacy, healthcare, and overall rural income growth are notable.
- **Source:** *Ministry of Panchayati Raj, Government of India; Economic Survey of Maharashtra (2021).*

### Conclusion

The **73rd Constitutional Amendment Act** has been transformative in devolving power to rural areas in India. By establishing a robust **three-tier Panchayati Raj model**, fostering **local governance** through decentralized decision-making, and implementing legal frameworks that empower rural communities, the amendment has significantly enhanced rural planning and development. Case studies from **Kerala** and **Maharashtra** demonstrate improved social, economic, and governance outcomes, underscoring the lasting impact of this constitutional reform.

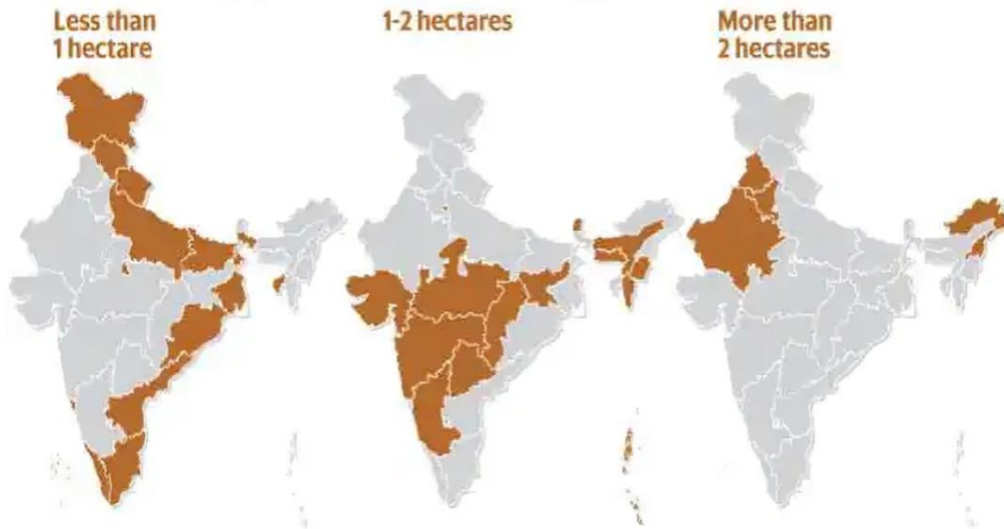
**7. (c) How do small and fragmented landholdings affect the agro-ecological system in rural India? What are the resilient steps needed to overcome this issue? 15Marks (PYQ/2024)**

**Answer:**

#### Introduction

In India, **small and fragmented landholdings** are a hallmark of rural agriculture. Over **86%** of Indian farmers are classified as small and marginal, with the average operational holding shrinking from approximately **2.3 hectares in 1970–71** to about **1.08 hectares in 2015–16** (Census of India). **Fragmentation** leads to inefficient use of resources, reduced scope for mechanization, and challenges in maintaining soil fertility, which in turn adversely affect the **agro-ecological system**. To address these challenges, resilient steps such as cooperative farming, land pooling, and enhanced technological adoption are required.

## In 12 Indian states, the average farm size is less than a hectare



Source: Agriculture Census, Census of India, Indira Gandhi Institute of Development Research

### Models

#### Land Fragmentation Models

- **Gini Index of Land Concentration:** This quantitative model measures the **inequality** of land distribution among farmers. A **higher Gini coefficient** indicates severe fragmentation. For example, studies show that increasing fragmentation leads to a high **Simpson Index**, reducing operational efficiency in agriculture. **Key Insight:** Monitoring land concentration helps in formulating policies for **land consolidation**.
- **Spatial Analysis Models using GIS:** **GIS-based locational analysis** integrates data on soil quality, water availability, and land use patterns, thus revealing how fragmentation disrupts continuous management practices essential for maintaining **agro-ecological balance**. **Source:** MOSPI Explainer Series.

### Theories

#### Agrarian Structure and Resource Competition Theories

- **Land Fragmentation Theory (Demetriou and Van Dijk):** This theory (as discussed by **Demetriou (2014)** and **Van Dijk (2003)**) defines fragmentation as the division of a single farm into several isolated parcels, leading to inefficiencies in inputs, mechanization, and overall productivity.
- **Smallholder Agriculture Theory:** Emphasizes that while smallholdings can promote subsistence and food security, extreme fragmentation limits economies of scale, increases **transaction costs**, and undermines sustainable agricultural practices. **Key Insight:** Consolidation or collaborative approaches can reclaim efficiencies lost due to fragmentation.

### Laws

#### Legal and Policy Frameworks

Visit Website: [civilprep.in](http://civilprep.in)

[Join YouTube Channel](#)

[Join Telegram Channel](#)

Call@: +918700523510

- **Agrarian Reform Acts and Land Reforms:** Various state-level agrarian reform legislations were introduced to redistribute land to the landless and protect small farmers. However, these reforms—though well-intended—have contributed to fragmentation over successive generations due to **inheritance laws** mandating equal division.
- **National Policy on Farmers:** Recent policies encourage **land leasing**, movements toward **contract farming**, and the formation of **Farmer Producer Organizations (FPOs)** to overcome the constraints posed by fragmented landholdings. **Source:** Ministry of Agriculture, Government of India.

## Perspectives

### Political Economy and Sustainable Development Perspectives

- **Political Economy Perspective (Immanuel Wallerstein):** This perspective examines how power dynamics and resource distribution affect rural communities. It suggests that fragmented landholdings often perpetuate rural poverty and restrict farmers' bargaining power in the marketplace.
- **Sustainable Development Perspective (Brundtland Commission):** Argues that sustainable agricultural growth must balance economic, social, and environmental factors. Consolidated farming—via **cooperatives** and **FPOs**—is seen as a means to improve productivity while conserving soil and water resources. **Key Insight:** Resilient strategies should empower farmers through shared resources and modern technology.

## Case Studies

### Case Study 1: Rautari Village, Nadia District, West Bengal

- **Overview:** A study conducted in Rautari village revealed extreme **land fragmentation** among small-marginal farmers.
- **Data & Impact:** The average holding size declined to approximately **0.68 hectares**, leading to low productivity. Innovative community-based land pooling initiatives have been suggested to enhance **resource utilization**. **Source:** Research article in the *Indian Journal of Agricultural Sciences* (2020).

### Case Study 2: Bundelkhand Region (Madhya Pradesh and Uttar Pradesh)

- **Overview:** In Bundelkhand, chronic land fragmentation has worsened water scarcity and soil degradation, impacting agricultural sustainability.
- **Data & Impact:** Reports indicate that fragmented holdings limit mechanization and raise input costs by **20–25%**. Formation of **Farmer Producer Organizations (FPOs)** and contract farming models have started showing promise in consolidating resources and improving output. **Source:** Economic Survey of India (2022); NITI Aayog Reports.

## Conclusion

**Small and fragmented landholdings** adversely affect the **agro-ecological system** in rural India by reducing efficiencies and limiting sustainable management practices. Resilient steps—such as land

pooling, formation of FPOs, and improved technological support—offer pathways to mitigate these challenges. Integrating **quantitative models** like the Gini Index and **spatial analysis**, alongside agrarian theories and supportive legal frameworks, is essential to transform fragmented landscapes into productive and sustainable agricultural systems.

**8. (a) How can morphology of Indian towns be described historically? Discuss the major features of the first planned city in India after independence. 20 Marks (PYQ/2024)**

**Answer:**

**Introduction**

The **morphology of Indian towns** reflects a historical evolution from organic settlements to colonial urban structures and, eventually, modern planned cities. Early towns developed around forts, markets, and religious centers, fostering **dense, irregular street patterns**. Colonial interventions brought cantonments and civil lines, while post-independence urban planning introduced **grid layouts and sector-based zoning**.

Among India's **modern planned cities**, Chandigarh stands as the first post-independence city. Designed by **Le Corbusier with Pierre Jeanneret**, it symbolizes India's transition toward **modernist urban planning principles**, including functional zoning, hierarchy of roads, and environmental integration.

**Urban Morphology Models**

1. **E. Smailes Model** (Urban Growth in India):

Census Year	Urban Population (in Million)	% Urban Population	Decennial growth rate of urban population	Population of million plus cities (in Million)	% of million plus cities to urban population	Decennial growth rate of million plus cities
1981	159.46	23.34	46.14	42.12	26.41	51.34
1991	217.17	25.72	36.10	70.66	32.54	67.75
2001	285.35	27.78	31.30	107.88	38.60	52.67
2011	377.10	31.16	32.15	160.70	42.60	48.96

Source: Census of India, various years

- **Old Walled Towns** – Dense, organic growth with irregular networks.
- **Extra Mural Extensions** – Expansions beyond historical cores.
- **Cantonments & Civil Lines** – Colonial influences introduced planned spaces for administration and military use.
- **Modern Planned Areas** – Post-independence grid-based cities with zoned land use.

2. **Burgess Concentric Zone Model** (1925):

- A **spatial growth model** depicting cities evolving in concentric rings from a central business district (CBD).
- Though developed for American cities, Indian cities such as **Delhi and Mumbai** show similar patterns with old cores surrounded by expanding zones of commerce, industry, and residential areas.

### 3. R.P. Mishra's Urban Growth Model:

- Highlights **regional disparity** in city morphology.
- Suggests that planned cities like **Chandigarh** contrast sharply with organically growing towns such as **Varanasi**, emphasizing India's **dual urbanization** process.

### 4. Ashok Mitra's Economic Urbanization Theory:

- Focuses on **economic forces shaping urban growth**.
- Analyzes how **industrial expansion and job opportunities** create **growth poles**, driving migration toward cities such as **Mumbai, Kolkata, and Bangalore**.

### 5. GIS-Based Spatial Analysis:

- **Geographic Information Systems (GIS)** enable visualization of historical urban growth patterns.
- Research shows **natural features (rivers, hills, walls) influencing early settlements**, shaping urban expansion in cities such as Jaipur.

## Urban and Modernist Planning Theories

### 1. Lefebvre's Production of Space:

- Ancient Indian towns reflect **cultural and religious influences** in their layout.
- Planned cities like **Chandigarh** represent **modernist state ideologies**, prioritizing efficiency and functional zoning.

### 2. The Image of the City (Kevin Lynch):

- Emphasizes **legibility** in urban planning.
- **Chandigarh's ordered layout**, sector-based planning, and hierarchical road network enhance clarity and efficiency.

### 3. Modernist Urban Planning (Le Corbusier):

- Advocates **functional segregation**, hierarchy of streets, and integration of **green spaces**.
- Chandigarh exemplifies these principles, promoting **planned urbanism over organic growth**.

## Planning Laws and Policies

1. **Town and Country Planning Act (1979)** – Provides a legal framework for structured urban development.
2. **Sustainable Urban Development Policies** – Indian policies increasingly emphasize **eco-friendly cities**, affecting designs like Chandigarh.

## Perspectives on Urban Growth

### 1. Political Economy Perspective (Immanuel Wallerstein):

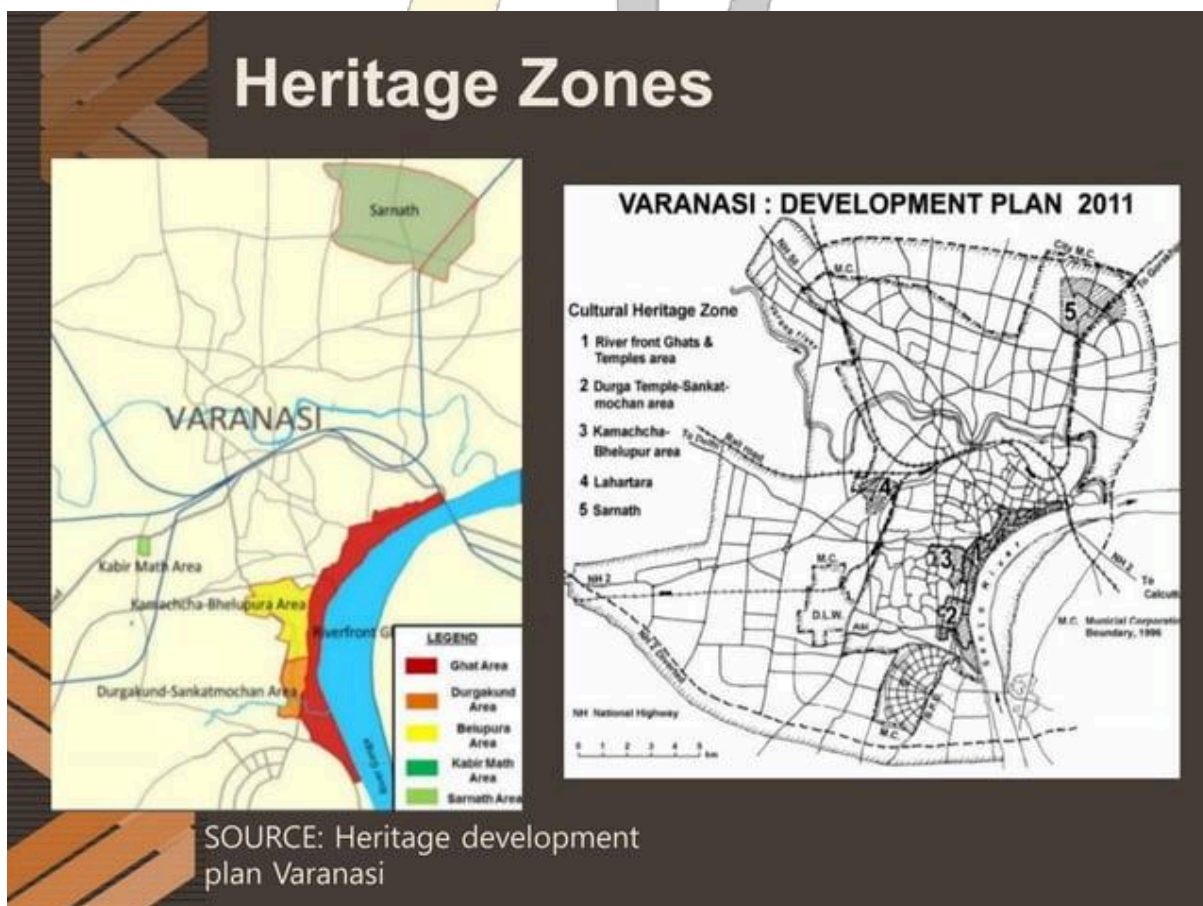
- Examines **state-led urbanization** and how cities like **Chandigarh** reflect governance strategies.
- Planned cities serve as **symbols of modern economic and political stability**.

### 2. Sustainable Development Perspective (Brundtland Commission):

- Advocates **urban spaces balancing economic growth with ecological concerns**.
- **Chandigarh's green belts** embody this principle.

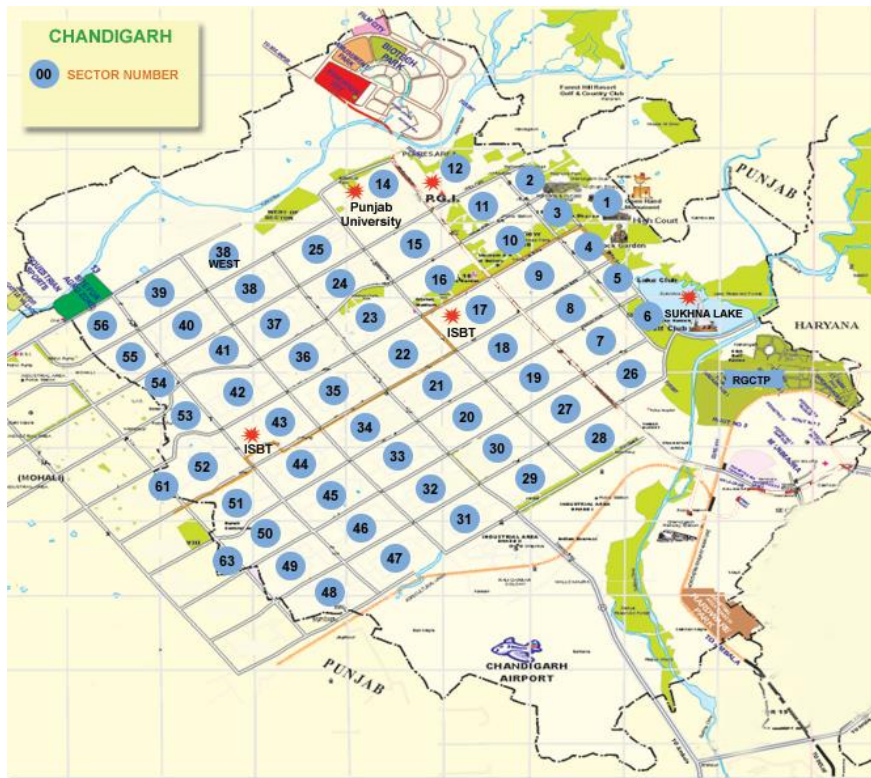
## Case Studies

### Varanasi – An Ancient Organic Town



- **Urban Form:** Narrow lanes, organic clustering around temples and ghats.
- **Demographic Data:** Census 2011 recorded **1.2 million residents**.
- **Growth Pattern:** Follows **natural expansion** rather than state-planned zoning.

### Chandigarh – The First Planned City



- **Urban Form:** Grid-based, sector-oriented.
- **Designed in the 1950s with functional zoning and green spaces.**
- **Population Density:** ~4,000 persons/km<sup>2</sup> (Census 2011).

### Conclusion

The morphology of Indian towns highlights a **shift from organic settlements to modernist planning**. The **integration of theoretical models, laws, and planning perspectives** helps frame this transition, shaping **India's urban landscape**. Chandigarh stands as a **benchmark for planned urban growth**, contrasting sharply with organically grown cities such as **Varanasi**. This urban transformation reflects **India's evolving socio-economic and governance priorities**.

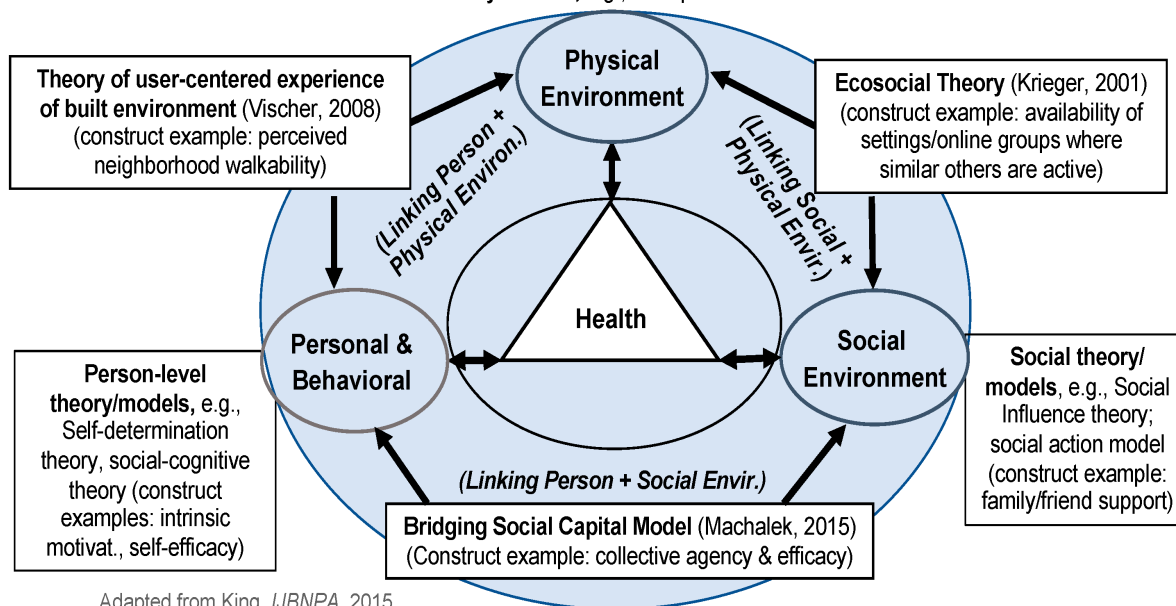
**8. (b) Health is the outcome of interaction between physical setting, cultural traits and ecological connection. Explain. 15 Marks (PYQ/2024)**

**Answer:**

#### Introduction

**Health** is not merely the absence of disease; it is a holistic state influenced by the **physical setting** (such as climate, urban design, and environmental quality), **cultural traits** (including traditional practices, diet, and social norms), and the broader **ecological connection** (the relationship between humans and nature). In India, diverse geographies, rich cultural heritages, and varied ecosystems interact in complex ways to shape health outcomes. Understanding these interconnections is essential for developing effective public health strategies.

Physical Environ. (local)  
theory/models, e.g., Complete streets



Adapted from King, *IJBNA*, 2015

## Models

### Social-Ecological Model

- **Overview:** The **Social-Ecological Model**, formulated by **Urie Bronfenbrenner**, demonstrates that health results from multiple layers of influence—from individual and interpersonal factors to community, institutional, and environmental levels.
- **Key Insight:** This model highlights how **physical settings** (urban planning, pollution) and **ecological factors** (biodiversity, natural resources) interact with **cultural practices** (dietary traditions, health beliefs) to impact individual and community health.
- **Application:** For instance, urban areas with green spaces and low pollution combined with cultural emphasis on outdoor activities tend to show better health outcomes.

### GIS-Based Health Impact Models

- **Overview:** **Geographic Information Systems (GIS)** are used to map environmental risk factors and health indicators, illustrating the spatial relationship between **physical settings** and disease patterns.
- **Key Insight:** These models allow policymakers to pinpoint areas with hazardous environmental exposures and target interventions, thereby proving essential in planning healthy urban and rural spaces.
- **Source:** Reports by WHO and the Indian Council of Medical Research (ICMR).

## Theories

### Social Determinants of Health Theory

Visit Website: [civilprep.in](http://civilprep.in)

[Join YouTube Channel](#)

[Join Telegram Channel](#)

Call@: +918700523510

- **Overview:** Developed by **Dahlgren & Whitehead (1991)**, this theory argues that health is determined by a range of social, economic, and environmental factors.
- **Key Insight:** Cultural traits—such as traditional diets, social cohesion, and indigenous health practices—combine with good **ecological connections** (like access to clean water and air) to positively influence health outcomes.

### Cultural Epidemiology

- **Overview:** This theory examines how **cultural beliefs** and practices influence the distribution and experience of health and disease.
- **Key Insight:** In India, cultural practices (e.g., using natural remedies or practicing yoga) contribute to holistic health and resilience, illustrating how **cultural traits** are interwoven with public health.

### Laws

#### National Health Policy (2017) & Environmental Legislation

- **Overview:** The **National Health Policy 2017** emphasizes preventive health and recognizes the role of environmental factors in public health strategies.
- **Supporting Legislation:** The **Environment (Protection) Act, 1986** and various state-level regulations set standards for air and water quality, directly impacting the **physical setting**.
- **Key Insight:** These laws ensure that both environmental quality and cultural contexts (such as promoting traditional, healthy lifestyles) are considered in public health planning.
- **Source:** *Ministry of Health and Family Welfare, Government of India; Official Gazette.*

### Perspectives

#### Sustainable Development Perspective

- **Overview:** From the **Brundtland Commission's** perspective, sustainable development requires balancing economic growth with environmental protection and social equity.
- **Key Insight:** Integrating ecological sustainability with **cultural preservation** can lead to improved long-term health outcomes.

#### Political Economy Perspective

- **Overview:** **Immanuel Wallerstein** and others emphasize that power dynamics and resource allocation significantly affect health.
- **Key Insight:** In India, disparities in access to clean environments and culturally sensitive health services explain some of the regional health differences, underscoring the need for equitable policies.

### Case Studies

#### Case Study 1: Air Pollution and Health in Delhi

Visit Website: [civilprep.in](http://civilprep.in)

[Join YouTube Channel](#)

[Join Telegram Channel](#)

Call@: +918700523510

- **Overview: Delhi**—a densely populated urban center—has faced severe **air pollution** issues impacting public health.
- **Data & Impact:** The **Central Pollution Control Board (CPCB)** reports average PM2.5 levels in Delhi of around **113  $\mu\text{g}/\text{m}^3$** , significantly higher than the WHO guideline of **25  $\mu\text{g}/\text{m}^3$** . Increased rates of respiratory diseases and cardiovascular conditions have been documented.
- **Key Cultural Aspect:** Despite rising pollution, traditional practices like the use of herbal remedies persist, which form part of the community's **cultural traits** in managing health.
- **Source:** *CPCB; WHO Global Urban Ambient Air Quality Database.*

### Case Study 2: Kerala's Holistic Health Outcomes

- **Overview: Kerala** is renowned for its excellent health indicators, including high life expectancy and low infant mortality rates.
- **Data & Impact:** The **National Family Health Survey (NFHS-4, 2015-16)** reports a life expectancy in Kerala of over **75 years**, compared to the national average of approximately **69 years**. A strong **ecological connection** due to abundant water bodies and lush greenery, along with culturally ingrained practices such as Ayurveda and community-based health initiatives, contribute significantly.
- **Key Insight:** The integration of **physical settings** that promote green spaces and **cultural practices** focused on preventive health has yielded superior public health outcomes.
- **Source:** *National Family Health Survey (NFHS-4); Economic Survey of Kerala.*

### Conclusion

**Health** in India is the cumulative outcome of dynamic interactions among the **physical setting**, **cultural traits**, and **ecological connection**. Using models such as the **Social-Ecological Model** and **GIS-based analysis**, alongside theories of **Social Determinants of Health** and **Cultural Epidemiology**, and backed by robust legal frameworks, we can see how integrated efforts promote holistic health outcomes.

**8. (c) What are the major regional rapid transit systems developed in India? How are urban problems being addressed by them? 15 Marks (PYQ/2024)**

Answer:

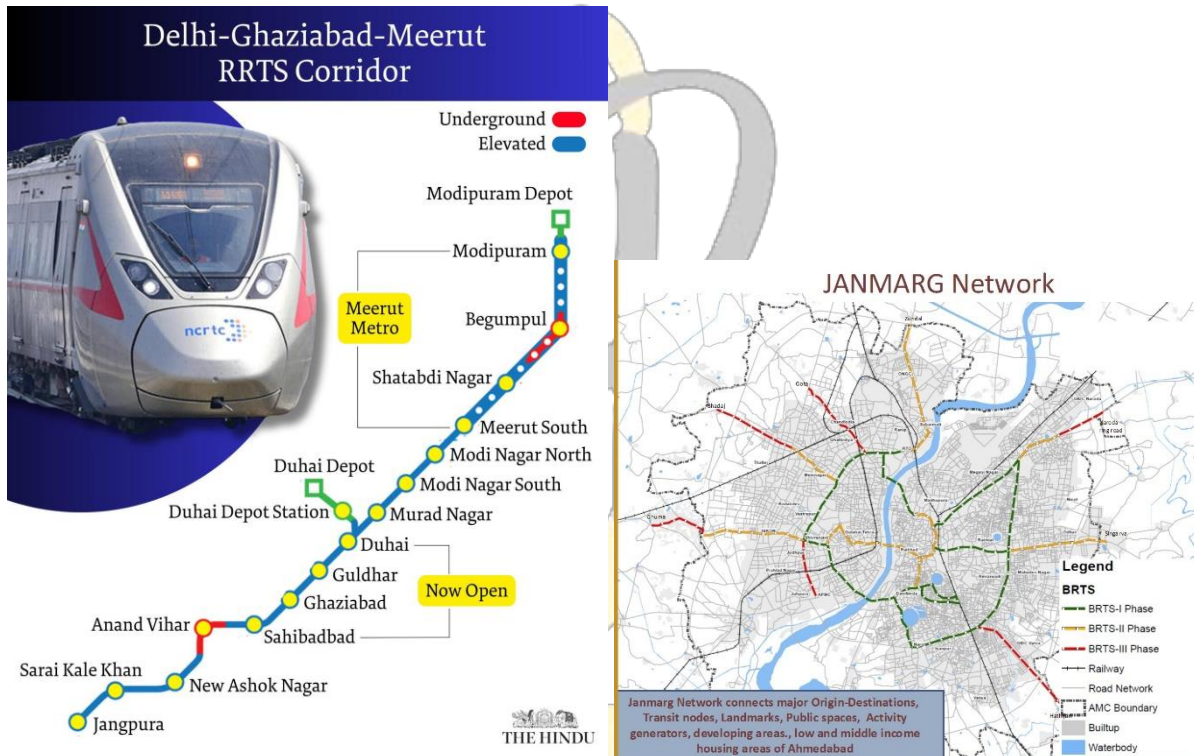
### Introduction

**India's urban centers** have witnessed exponential growth over recent decades, leading to persistent problems such as **traffic congestion**, **air pollution**, and **inefficient public transport**. In response, the country has developed various regional rapid transit systems—including **Metro Rail**, **Bus Rapid Transit Systems (BRTS)**, and emerging **Regional Rapid Transit Systems (RRTS)**—to promote ease of mobility, reduce environmental stress, and bolster economic productivity. These transit systems are fundamental to urban renewal and sustainable development.

## Models

### Urban Mobility and Network Models

- Urban Mobility Model (Network Governance):** This model explains how rapid transit systems act as **growth poles** or nodes in urban networks. By connecting key economic and residential hubs, systems like the **Delhi Metro** and **Ahmedabad Janmarg BRTS** stimulate regional development and drastically reduce **travel time**. **Key Insight:** Effective transit networks create multiple overlapping benefits—reducing congestion, lowering carbon emissions, and boosting economic activity. *Source: DMRC Annual Reports; Economic Survey of India (2023).*



- Spatial Diffusion Models using GIS: Geographic Information Systems (GIS)** are employed to analyze the distribution of transit corridors and their influence on urban sprawl. This model helps planners identify corridors where transit solutions can radically transform urban land use. **Key Insight:** Quantitative spatial analysis supports evidence-based planning that aligns rapid transit development with urban densification and land-use changes.

## Theories

### Transit-Oriented Development and Diffusion Theories

- Transit-Oriented Development (TOD) Theory:** TOD emphasizes clustering high-density, mixed-use development in the vicinity of transit hubs. It is championed by urban planning scholars such as **Peter Calthorpe**. **Key Insight:** TOD not only enhances accessibility but also promotes sustainable land use and reduces reliance on private vehicles.
- Diffusion of Innovation (Everett Rogers):** This theory explains how novel transit solutions spread through urban regions by demonstrating clear **relative advantages**—for example,

reduced commute times and increased reliability—thus accelerating their adoption across cities.

**Key Insight:** As innovative transit systems prove their worth, their design features and operational protocols become models for replication in other cities.

## Laws

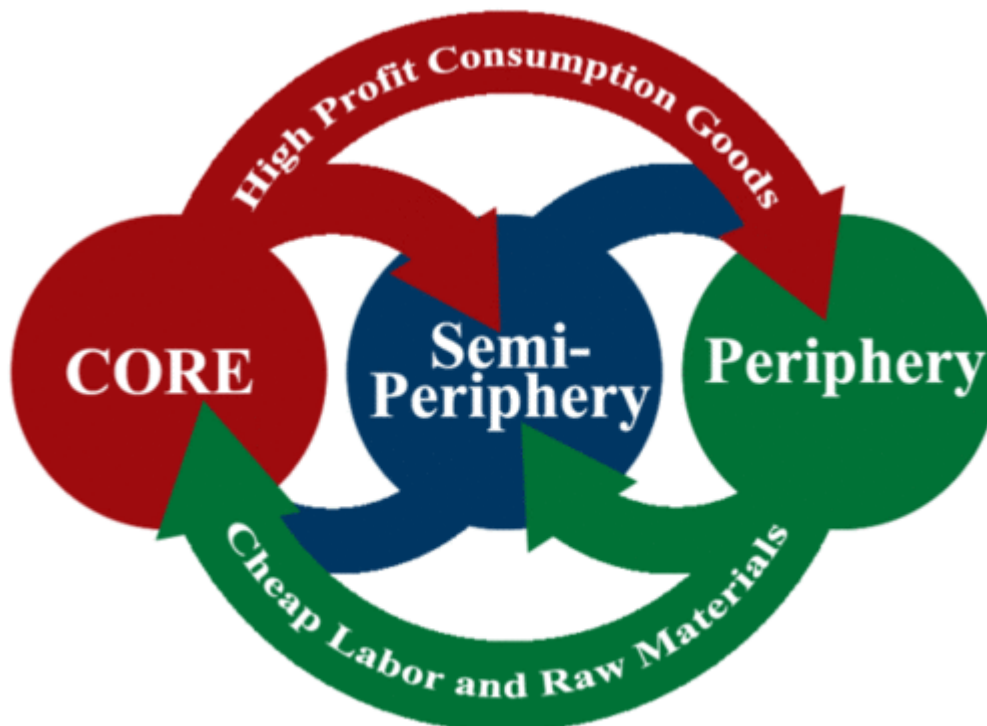
### Legal and Policy Frameworks

- **National Urban Transport Policy (NUTP):** Launched to transform urban mobility, the NUTP provides guidelines for the implementation of mass rapid transit systems and supports **Public–Private Partnership (PPP)** models. It mandates improvements in **urban infrastructure** and sustainable mobility.
- **Regulatory Frameworks for Metro Rail Projects:** Legal provisions such as clearances under the **Railways Act** and environmental norms set by the **Environment (Protection) Act, 1986** ensure that transit systems are both socially beneficial and environmentally sound. **Source:** Ministry of Urban Development; Official Gazette, Government of India.

## Perspectives

### Political Economy and Sustainable Development Perspectives

- **Political Economy Perspective (Immanuel Wallerstein):** This perspective examines how transit investments reshape power dynamics, fostering **equitable growth** and reducing spatial disparities between urban cores and peripheries. **Key Insight:** By promoting infrastructural equity, rapid transit can empower previously marginalized urban areas.



## Wallerstein's World System Theory Model

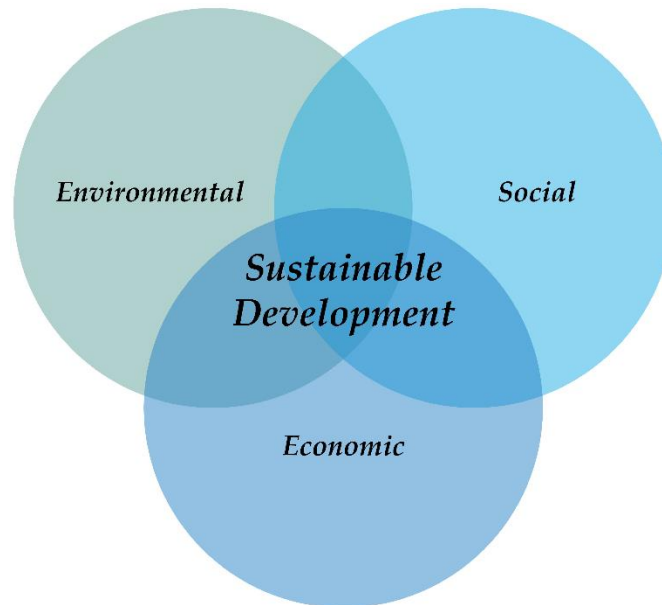
Visit Website: [civilprep.in](http://civilprep.in)

[Join YouTube Channel](#)

[Join Telegram Channel](#)

Call@: +918700523510

- **Sustainable Development Perspective (Brundtland Commission):** Emphasizes that economic growth must be balanced with environmental and social well-being. Integrating rapid transit reduces emissions and promotes healthier urban living costs. **Key Insight:** Sustainable urban transport systems are integral to achieving long-term environmental and economic resilience.



### Case Studies

#### Case Study 1: Delhi Metro

- **Overview:** The **Delhi Metro** is a flagship rapid transit system, covering over **350 km** of routes, serving more than **2.76 million daily passengers**.
- **Impact:** It has significantly reduced road congestion, cut down travel time by up to **50%**, and has decreased vehicular emissions in the capital.
- **Source:** *DMRC Annual Report (2023); Economic Survey of India.*

#### Case Study 2: Ahmedabad Janmarg BRTS

- **Overview:** The **Janmarg BRTS** in Ahmedabad pioneers dedicated bus lanes, offering an affordable, high-capacity transportation alternative.
- **Impact:** Daily ridership exceeds **200,000 passengers**, with the system contributing to a **25% reduction in travel time** on key corridors and promoting non-motorized last-mile connectivity.
- **Source:** *PIB Reports (2022); Ahmedabad Municipal Corporation data.*

### Conclusion

Major regional rapid transit systems in India—exemplified by the **Delhi Metro** and **Ahmedabad Janmarg BRTS**—address critical urban problems such as congestion, pollution, and inefficient mobility. By applying **urban mobility models**, leveraging theories like **TOD and Diffusion of**

**Innovation**, and implementing robust legal frameworks, these systems are transforming the urban landscape. With integrated political economy and sustainable development perspectives, rapid transit stands as a cornerstone for building resilient, livable, and equitable cities in India.

